

■ Heritage

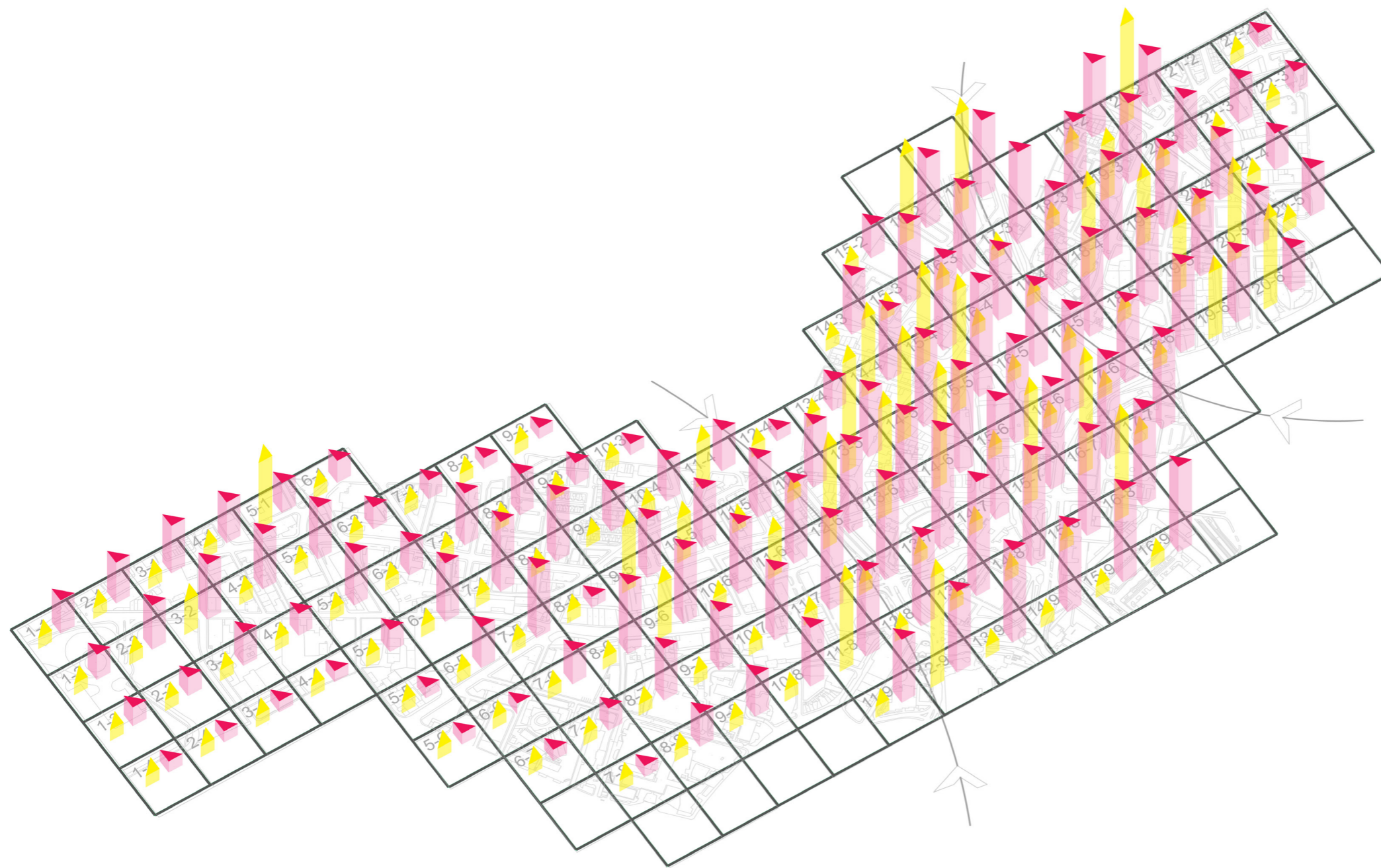
The methodology applied in Bradford helped me develop a tool to investigate potential value of sites in order to develop a design strategy. Working on a 100m by 100m grid allows for an overview of a sites context in relation to its surroundings, while providing a enough detail for a micro analysis of existing site opportunities.

After overlaying the proposed set of 4 values (heritage, land price, proximity and personal value) one could compare these and develop a design proposal for master planning an area. In my personal case I would be interested in locating points of polarities where for instance high price land values meet low infrastructure index values.

RE-MAP
[A.A]

BRADFORD METHODOLOGY

Summary



- Proximity
- Heritage

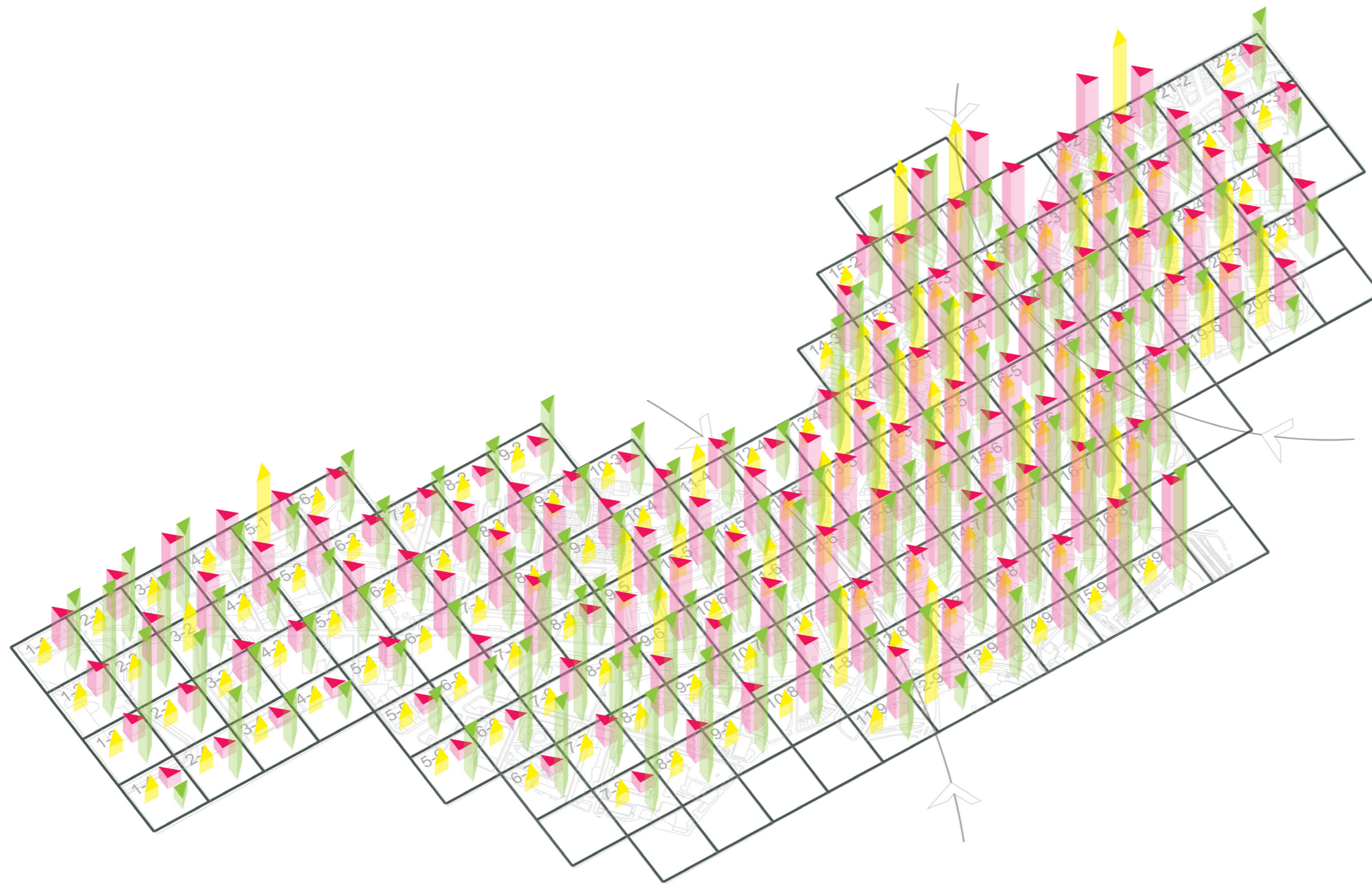
RE-MAP
[A.A]

BRADFORD METHODOLOGY

Summary

The methodology applied in Bradford helped me develop a tool to investigate potential value of sites in order to develop a design strategy. Working on a 100m by 100m grid allows for an overview of a sites context in relation to its surroundings, while providing a enough detail for a micro analysis of existing site opportunities.

After overlaying the proposed set of 4 values (heritage, land price, proximity and personal value) one could compare these and develop a design proposal for master planning an area. In my personal case I would be interested in locating points of polarities where for instance high price land values meet low infrastructure index values.



- Land prices
- Proximity
- Heritage

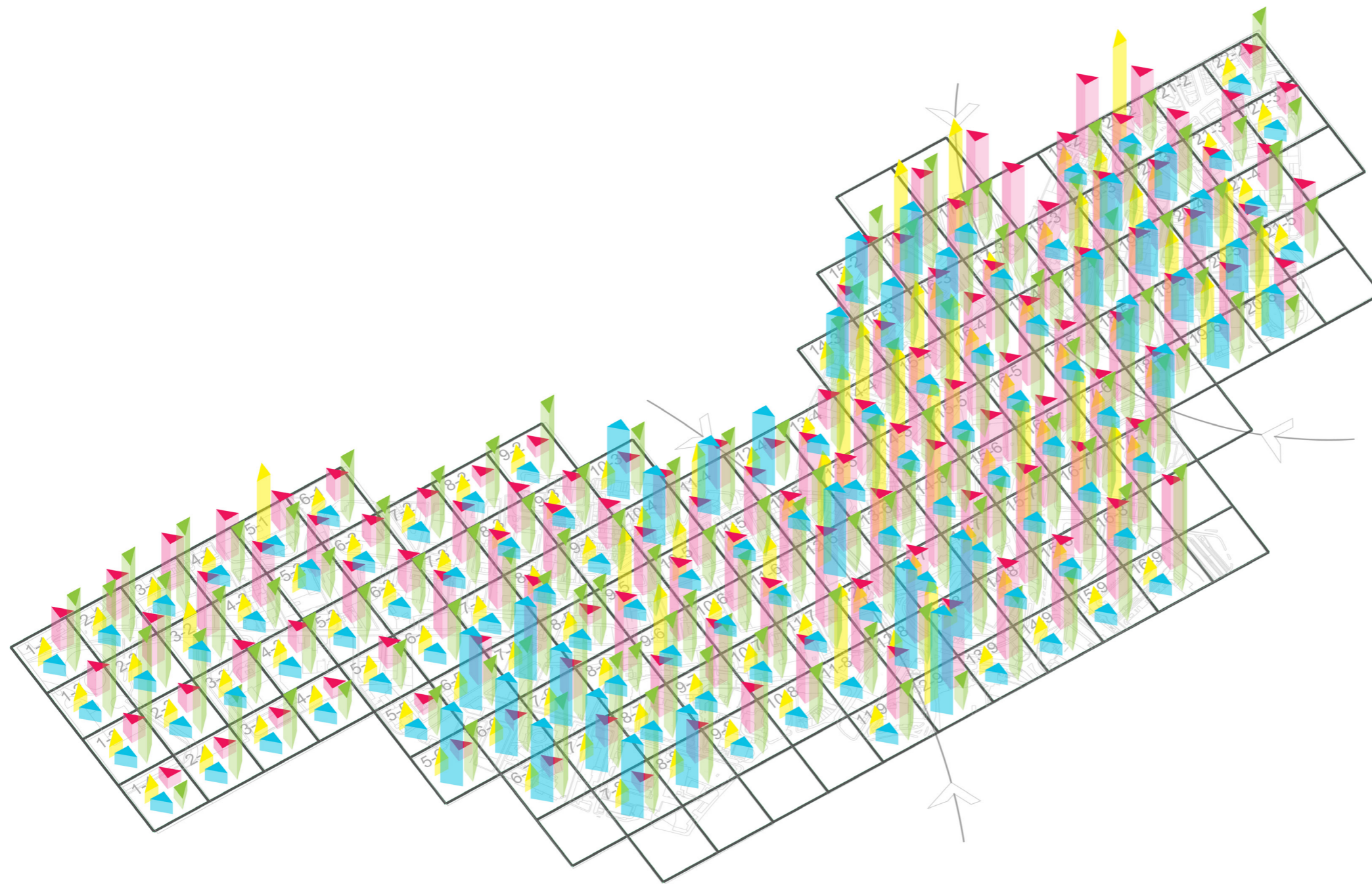
The methodology applied in Bradford helped me develop a tool to investigate potential value of sites in order to develop a design strategy. Working on a 100m by 100m grid allows for an overview of a sites context in relation to its surroundings, while providing a enough detail for a micro analysis of existing site opportunities.

After overlaying the proposed set of 4 values (heritage, land price, proximity and personal value) one could compare these and develop a design proposal for master planning an area. In my personal case I would be interested in locating points of polarities where for instance high price land values meet low infrastructure index values.

RE-MAP
[A.A]

BRADFORD METHODOLOGY

Summary



- Personal value
- Land prices
- Proximity
- Heritage

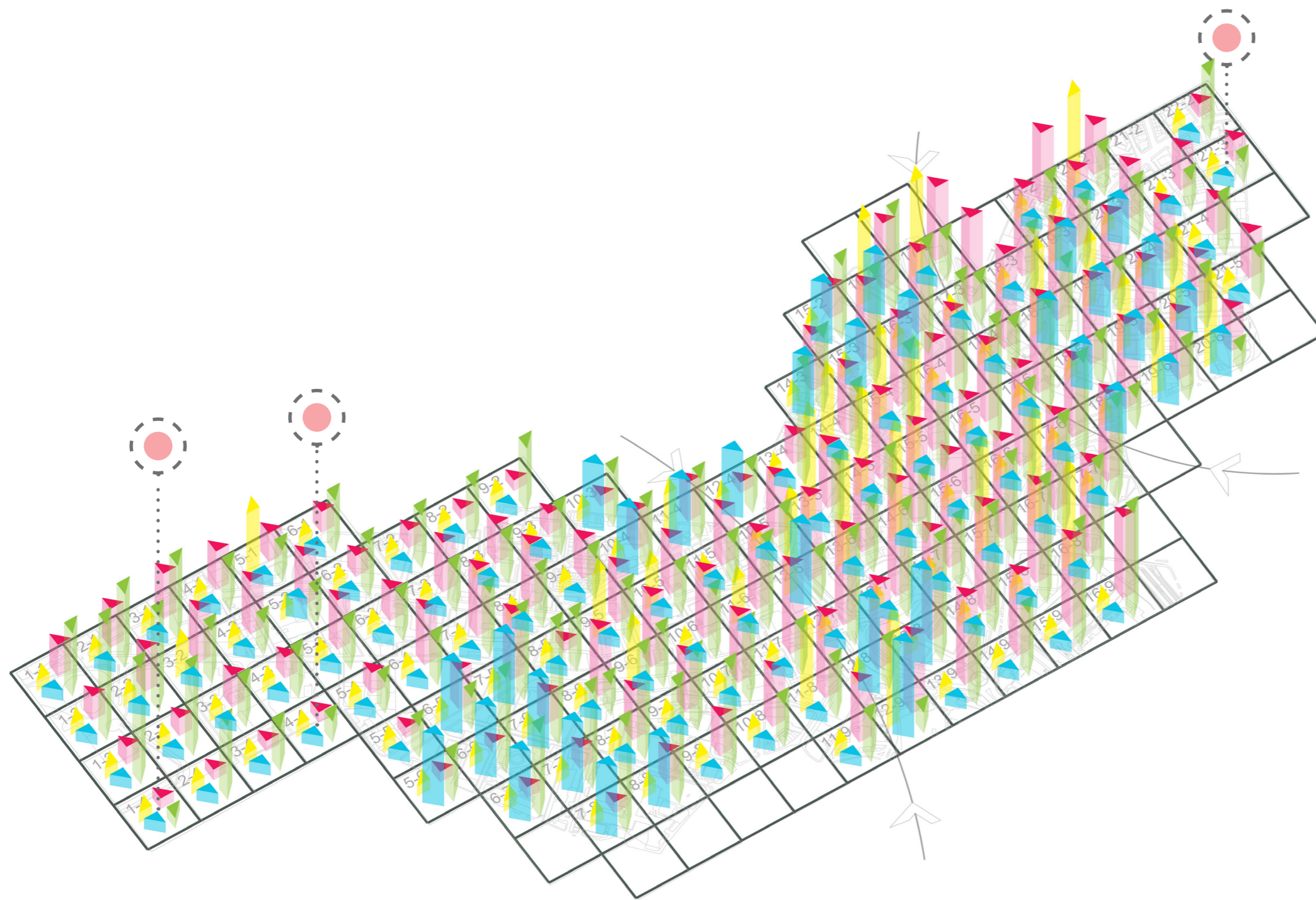
The methodology applied in Bradford helped me develop a tool to investigate potential value of sites in order to develop a design strategy. Working on a 100m by 100m grid allows for an overview of a sites context in relation to its surroundings, while providing a enough detail for a micro analysis of existing site opportunities.






After overlaying the proposed set of 4 values (heritage, land price, proximity and personal value) one could compare these and develop a design proposal for master planning an area. In my personal case I would be interested in locating points of polarities where for instance high price land values meet low infrastructure index values.

RE-MAP
[A.A]

BRADFORD METHODOLOGY

Summary



-  Areas of low value indexes
-  Personal value
-  Land prices
-  Proximity
-  Heritage

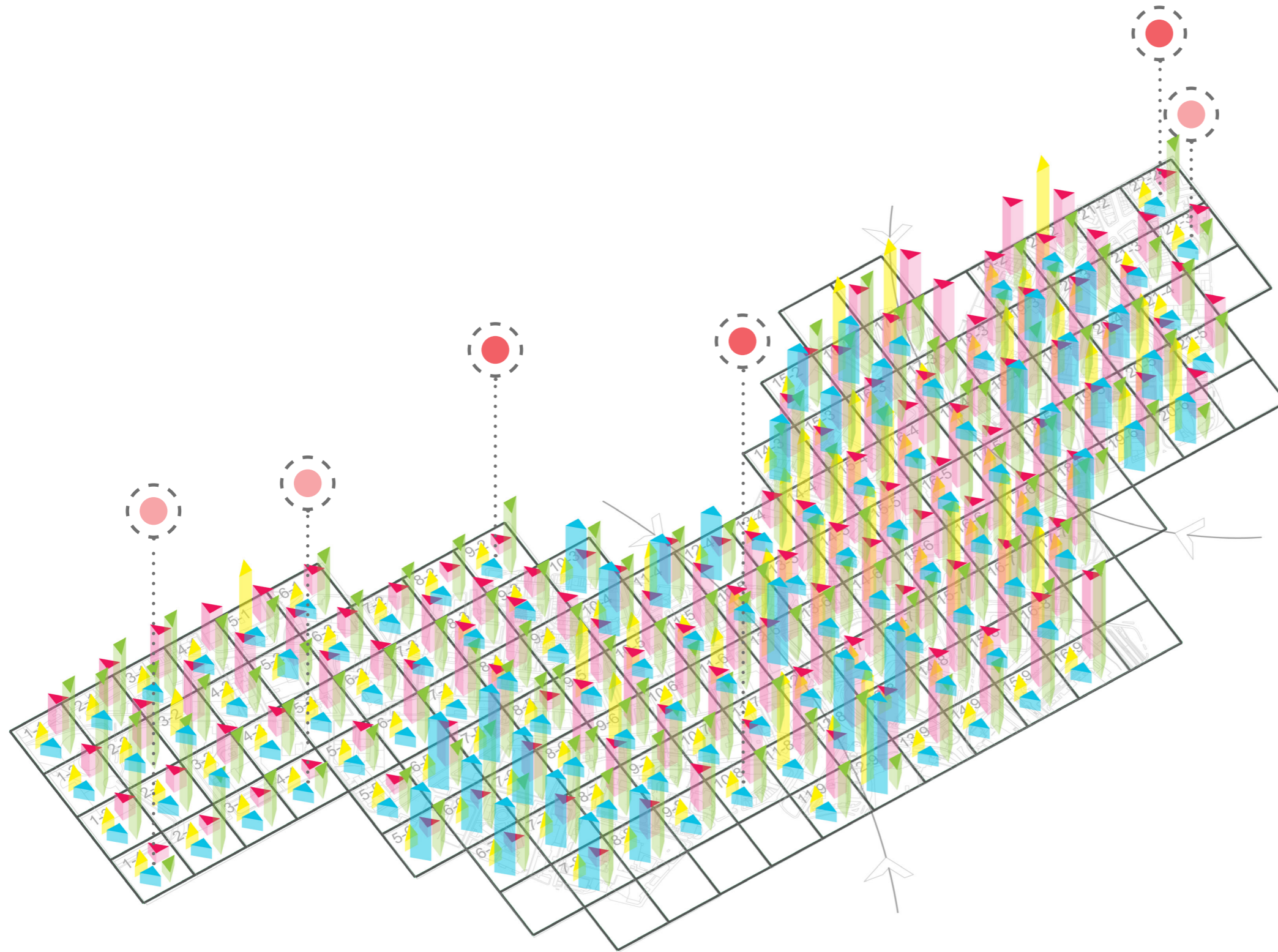
RE-MAP
[A.A]







BRADFORD METHODOLOGY

Summary

The methodology applied in Bradford helped me develop a tool to investigate potential value of sites in order to develop a design strategy. Working on a 100m by 100m grid allows for an overview of a sites context in relation to its surroundings, while providing a enough detail for a micro analysis of existing site opportunities.

After overlaying the proposed set of 4 values (heritage, land price, proximity and personal value) one could compare these and develop a design proposal for master planning an area. In my personal case I would be interested in locating points of polarities where for instance high price land values meet low infrastructure index values.



-  Areas of polarity
-  Areas of low value indexes
-  Personal value
-  Land prices
-  Proximity
-  Heritage

RE-MAP
[A.A]

BRADFORD METHODOLOGY

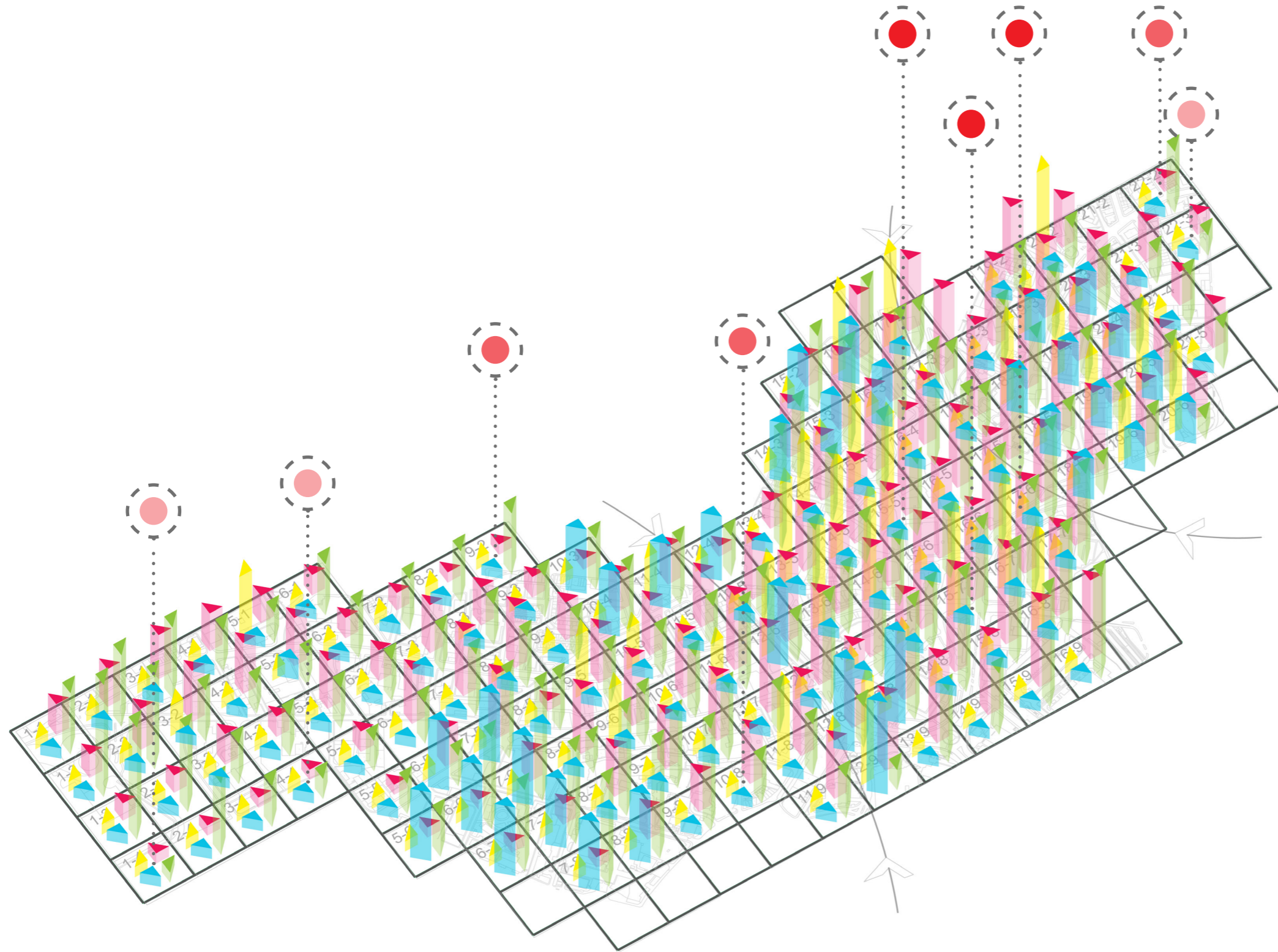
Summary

The methodology applied in Bradford helped me develop a tool to investigate potential value of sites in order to develop a design strategy. Working on a 100m by 100m grid allows for an overview of a sites context in relation to its surroundings, while providing a enough detail for a micro analysis of existing site opportunities.

After overlaying the proposed set of 4 values (heritage, land price, proximity and personal value) one could compare these and develop a design proposal for master planning an area. In my personal case I would be interested in locating points of polarities where for instance high price land values meet low infrastructure index values.

NB: When using the hyperlink please click on the various boxes in order to compare values or subtract values.

<https://www.dropbox.com/s/nopt4bcdizhwarp/Interactive%20Graph%20Page.swf>



-  Areas of high value indexes
-  Areas of polarity
-  Areas of low value indexes
-  Personal value
-  Land prices
-  Proximity

The methodology applied in Bradford helped me develop a tool to investigate potential value of sites in order to develop a design strategy. Working on a 100m by 100m grid allows for an overview of a sites context in relation to its surroundings, while providing a enough detail for a micro analysis of existing site opportunities.

After overlaying the proposed set of 4 values (heritage, land price, proximity and personal value) one could compare these and develop a design proposal for master planning an area. In my personal case I would be interested in locating points of polarities where for instance high price land values meet low infrastructure index values.

RE-MAP
[A.A]

BRADFORD METHODOLOGY

Summary