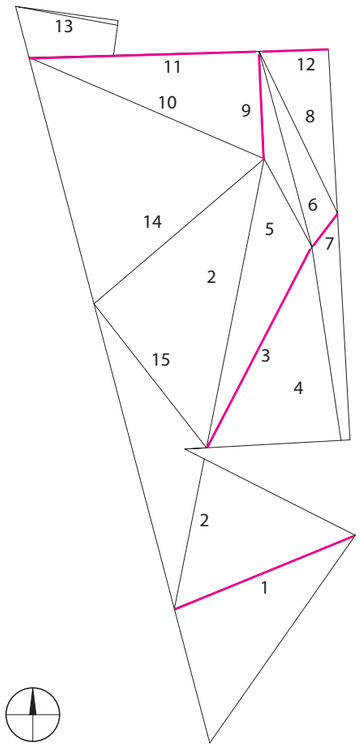

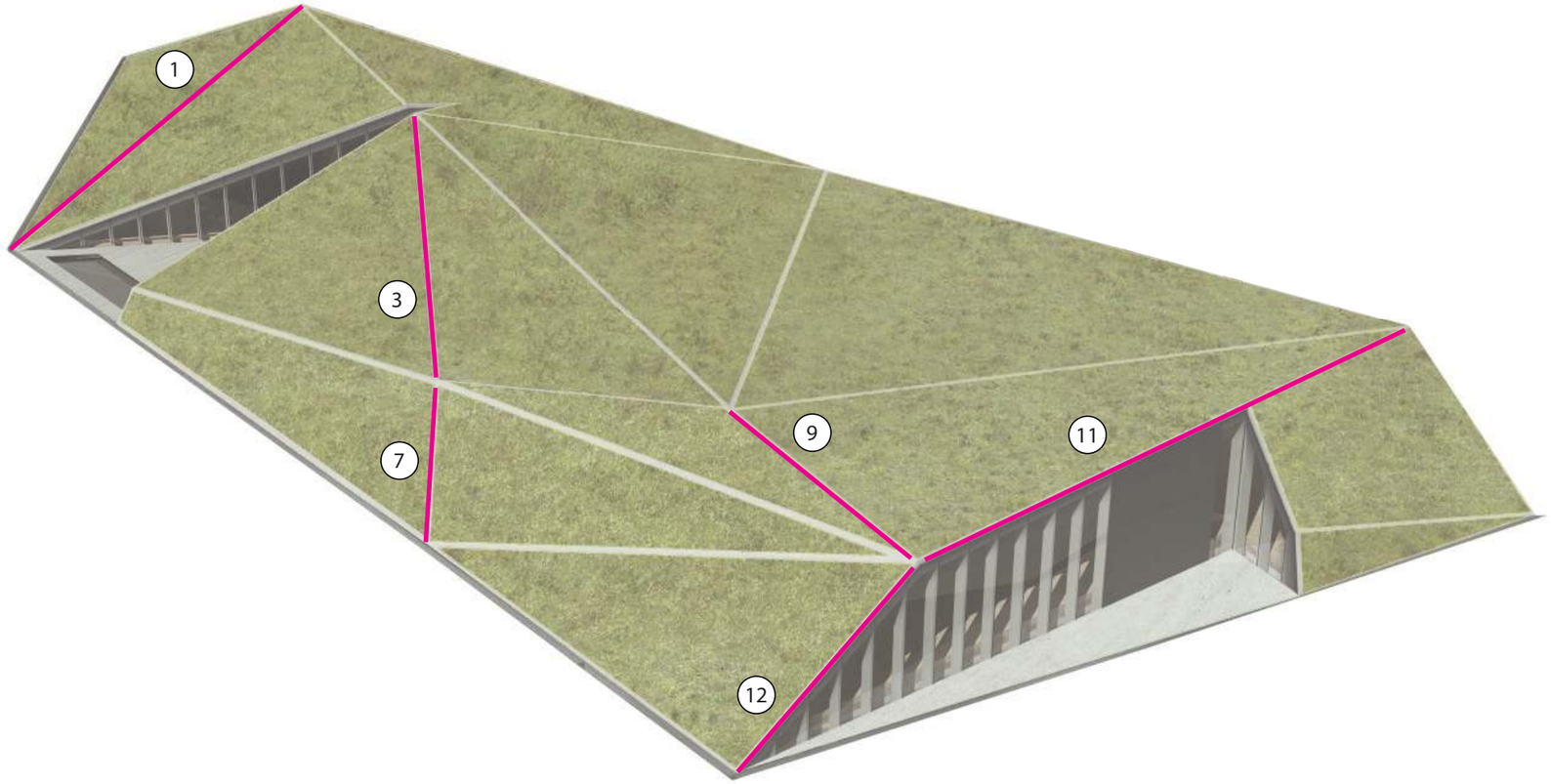

EXAMPLARY SELECTION OF THE VECTORS:

THESIS: „The objects geometry refers to the geometry of the Krkonoše Mountains. Each slope and angle of the roof has its natural counterpart, wich clear formations strenghts is responsible for the topography of the Krkonoše Mountains."

1 **OBŘÍ HŘEBEN**, way up to Sněžka (1602 m) in direction to Svorova hora (1411 m)
slope of the vector: 16°

3 **POD ČERNOHORSKÝM RAŠELINIŠTĚM**, way down to Černá Hora across Vlašské boudy
slope of the vector: 4°

7 **SNĚŽNÉ JÁMY**, valley glacier on the polish side close to the chalet of Sněžné jámy (1490 m)
slope of the vector: 44°

9 **SZRENICA,** way up to the polish side between szerenica (1361 m) and Koňské hlavy (1297 m)
slope of the vector: 7°

11 **RŮŽOVÁ HORA,** way down from Růžová hora (1390 m) across Lví důl
slope of the vector: 3°

12 **KRAKONOŠOVA ZAHRÁDKA**, Úpská jáma over Studniční hora (1554 m)
slope of the vector: 32°



Picture from the book „Krkonoše z letadla", author Petr Toman