COMUNE DI CANTALICE

PROVINCIA DI RIETI

OGGETTO:

Intervento di riqualificazione generale del cimitero comunale di Cantalice, con abbattimento delle barriere architettoniche e realizzazione di una nuova pavimentazione.

L'ente attuatore
Comune di Cantalice

il professionista:
arch. Cherubini Stefano

il R.U.P.:
Geom. Stentella Fabio

PROGETTO DI VARIANTE

ELABORATO
A/1
DATA
GEN.2023

INQUADRAMENTO TERRITORIALE
PLANIMETRIA - PIANTE - PROSPETTI - PROFILI

STATO ANTE OPERAM

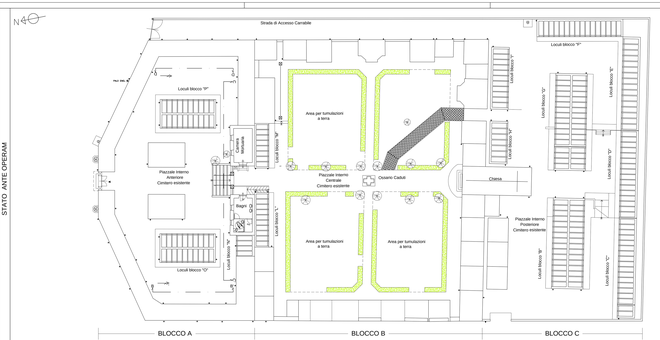

PLANIMETRIA GENERALE - scala 1:200

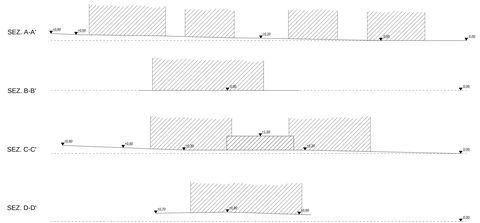

PROFILI - scala 1:100

SCALA BLOCCO A

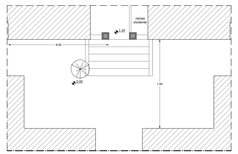

PIANTA - scala 1:100

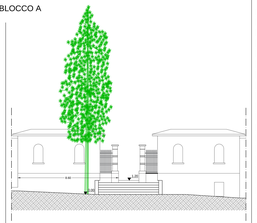

PROSPETTO scala 1:100

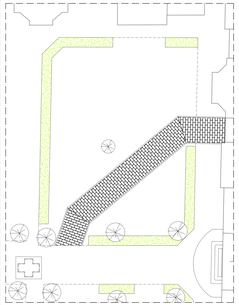

PIANTA - scala 1:50

PROSPETTO - scala 1:100

STATO APPROVATO

I.G.M. scala 1: 25.000

Estratto Catastale fg.16 part. "A" scala 1: 2.000

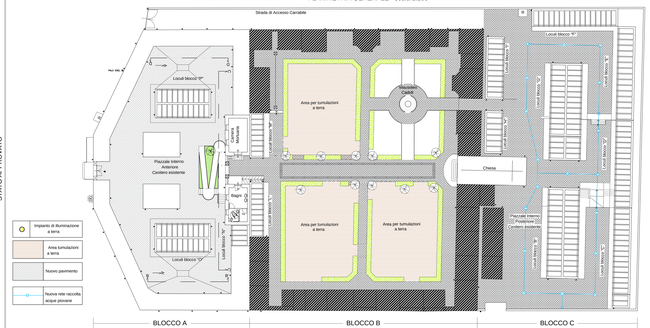

Impianto di illuminazione a terra
Area tumulazioni a terra
Nuovo pavimento
Nuova rete raccolta acque piovane

PLANIMETRIA GENERALE - scala 1:200

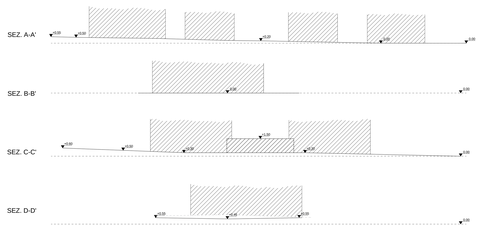

PROFILI - scala 1:100

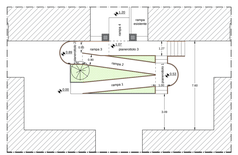

legenda
scala esistente

Note
1. quota di partenza e quota di arrivo scala come esistente
2. rampa larghe max 90 cm (al netto dei cigli)
3. cigliо alto 10 cm
4. pendenza rampe sempre inferiore all'8%

PIANTA - scala 1:100

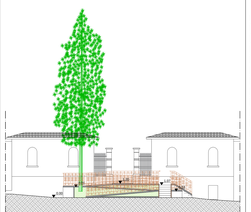

PROSPETTO scala 1:100

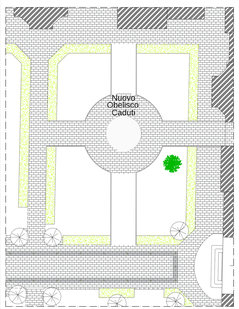

PIANTA - scala 1:50



PROSPETTO - scala 1:100

STATO FUTURO - VARIANTE

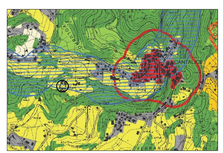

P.T.P.R. Tav. "A" scala 1: 10.000

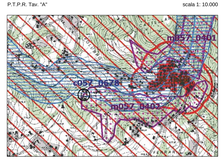

P.T.P.R. Tav."B" scala 1: 10.000

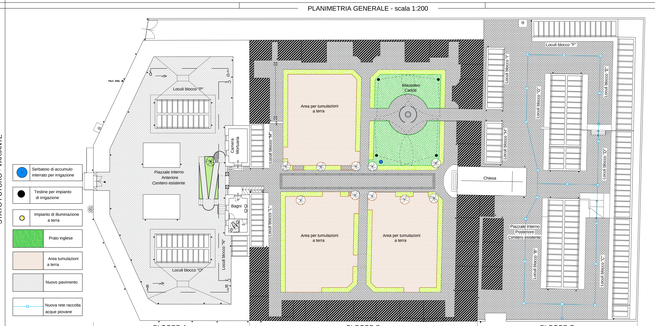

Serbatoio di accumulo interrato per irrigazione
Testine per impianto di irrigazione
Impianto di illuminazione a terra
Pozzo irriguo
Area tumulazioni a terra
Nuovo pavimento
Nuova rete raccolta acque piovane

PLANIMETRIA GENERALE - scala 1:200

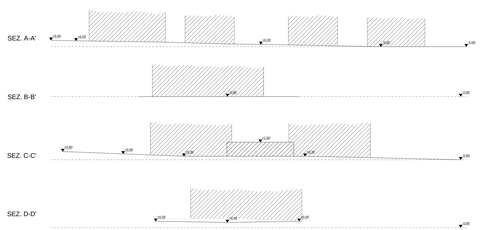

PROFILI - scala 1:100

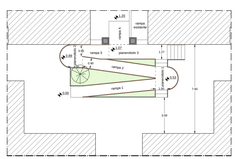

legenda
scala esistente

Note
1. quota di partenza e quota di arrivo scala come esistente
2. rampa larghe max 90 cm (al netto dei cigli)
3. cigliо alto 10 cm
4. pendenza rampe sempre inferiore all'8%

PIANTA - scala 1:100

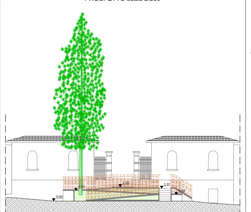

PROSPETTO scala 1:100

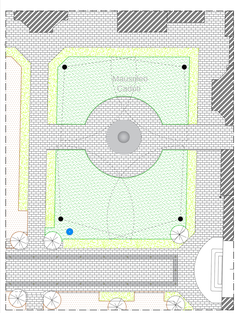

PIANTA - scala 1:50



PROSPETTO - scala 1:100