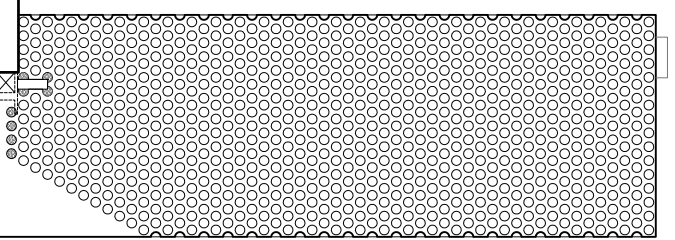
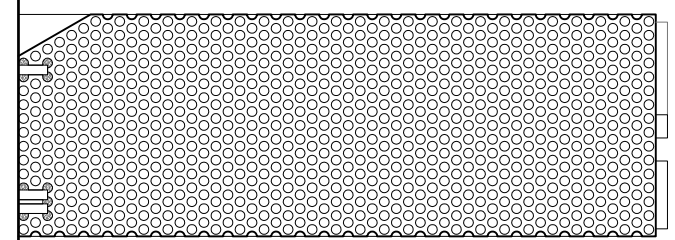




- 1.00 0.000000
- 1.01 0.000000
- 1.02 0.000000
- 1.03 0.000000
- 1.04 0.000000
- 1.05 0.000000
- 1.06 0.000000
- 1.07 0.000000
- 1.08 0.000000
- 1.09 0.000000
- 1.10 0.000000
- 1.11 0.000000
- 1.12 0.000000
- 1.13 0.000000
- 1.14 0.000000
- 1.15 0.000000
- 1.16 0.000000
- 1.17 0.000000
- 1.18 0.000000
- 1.19 0.000000
- 1.20 0.000000
- 1.21 0.000000
- 1.22 0.000000
- 1.23 0.000000
- 1.24 0.000000
- 1.25 0.000000
- 1.26 0.000000
- 1.27 0.000000
- 1.28 0.000000
- 1.29 0.000000
- 1.30 0.000000
- 1.31 0.000000
- 1.32 0.000000
- 1.33 0.000000
- 1.34 0.000000
- 1.35 0.000000
- 1.36 0.000000
- 1.37 0.000000
- 1.38 0.000000
- 1.39 0.000000
- 1.40 0.000000
- 1.41 0.000000
- 1.42 0.000000
- 1.43 0.000000
- 1.44 0.000000
- 1.45 0.000000
- 1.46 0.000000
- 1.47 0.000000
- 1.48 0.000000
- 1.49 0.000000
- 1.50 0.000000
- 1.51 0.000000
- 1.52 0.000000
- 1.53 0.000000
- 1.54 0.000000
- 1.55 0.000000
- 1.56 0.000000
- 1.57 0.000000
- 1.58 0.000000
- 1.59 0.000000
- 1.60 0.000000
- 1.61 0.000000
- 1.62 0.000000
- 1.63 0.000000
- 1.64 0.000000
- 1.65 0.000000
- 1.66 0.000000
- 1.67 0.000000
- 1.68 0.000000
- 1.69 0.000000
- 1.70 0.000000
- 1.71 0.000000
- 1.72 0.000000
- 1.73 0.000000
- 1.74 0.000000
- 1.75 0.000000
- 1.76 0.000000
- 1.77 0.000000
- 1.78 0.000000
- 1.79 0.000000
- 1.80 0.000000
- 1.81 0.000000
- 1.82 0.000000
- 1.83 0.000000
- 1.84 0.000000
- 1.85 0.000000
- 1.86 0.000000
- 1.87 0.000000
- 1.88 0.000000
- 1.89 0.000000
- 1.90 0.000000
- 1.91 0.000000
- 1.92 0.000000
- 1.93 0.000000
- 1.94 0.000000
- 1.95 0.000000
- 1.96 0.000000
- 1.97 0.000000
- 1.98 0.000000
- 1.99 0.000000
- 2.00 0.000000



elevation
0 2 6 12 20m