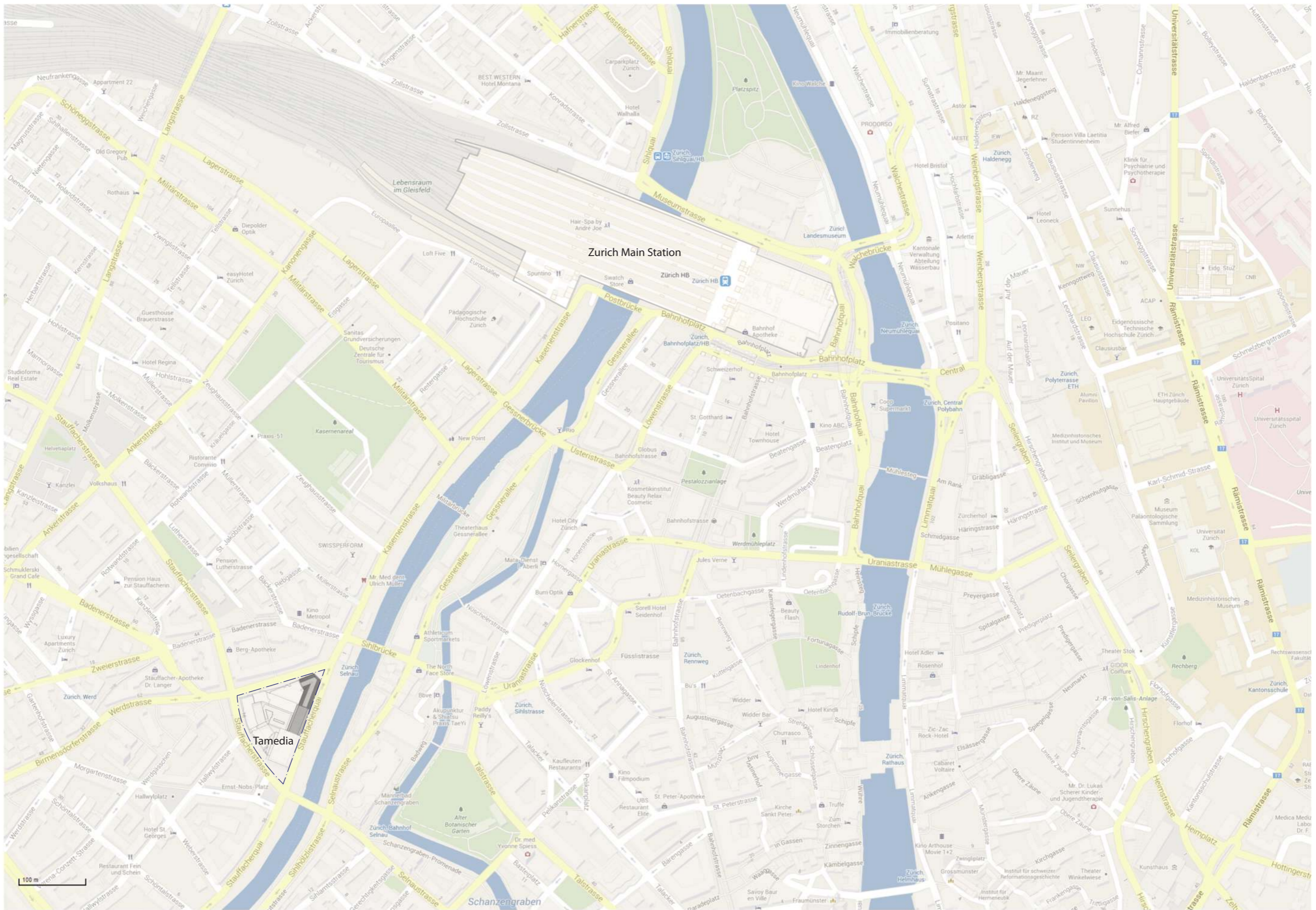
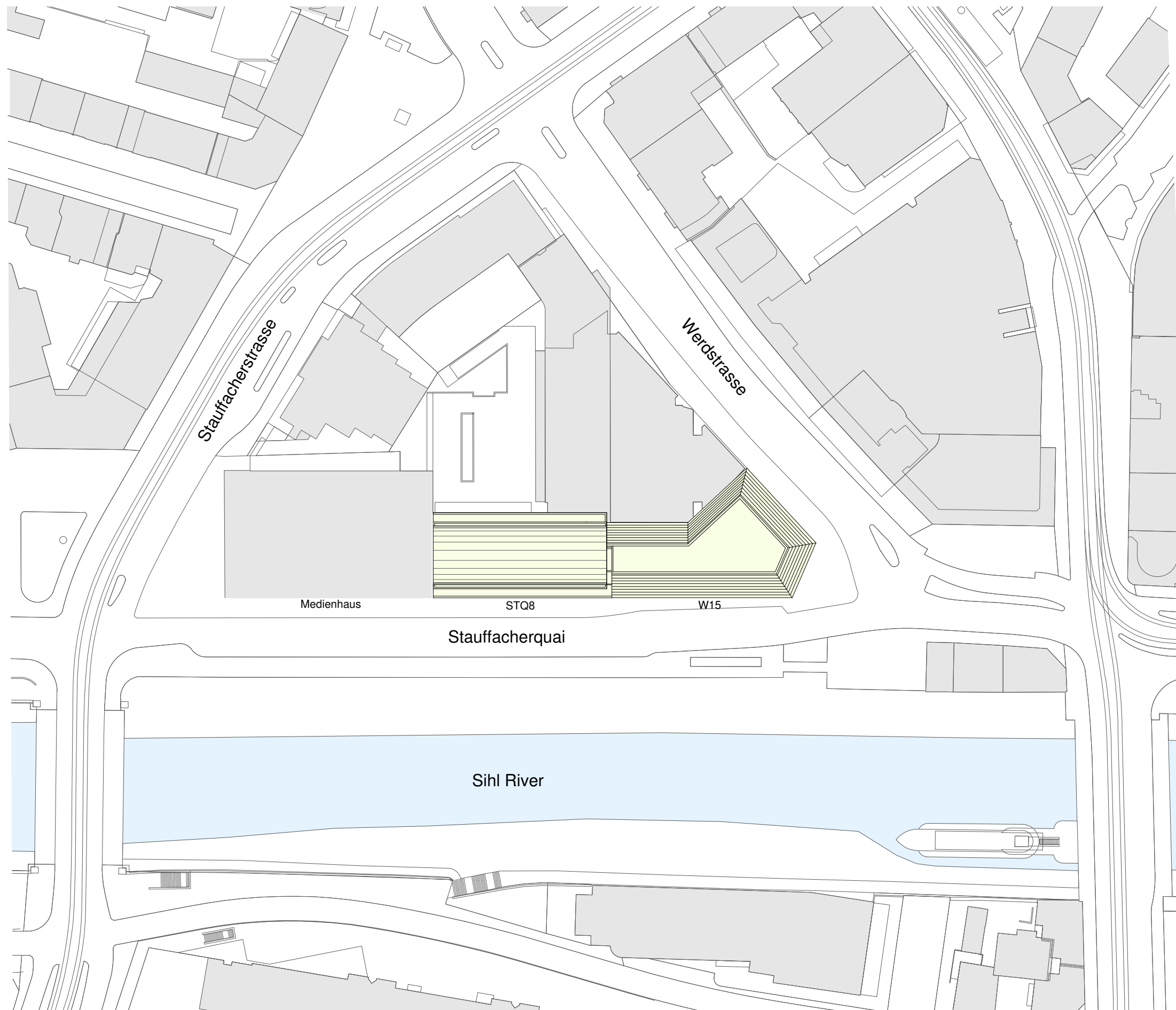


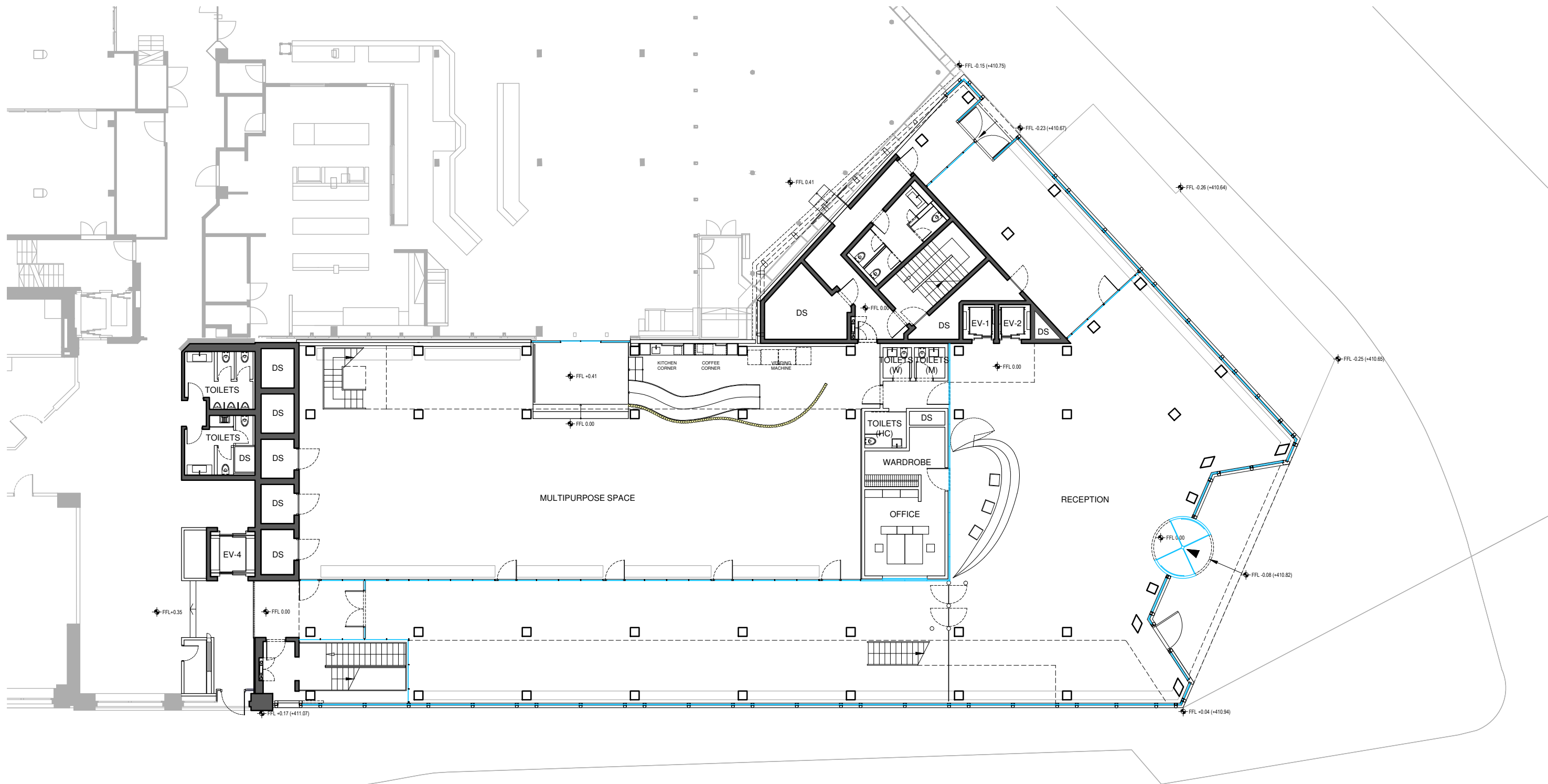
TAMEDIA AG

FINAL DRAWINGS
04 / 07 / 2013

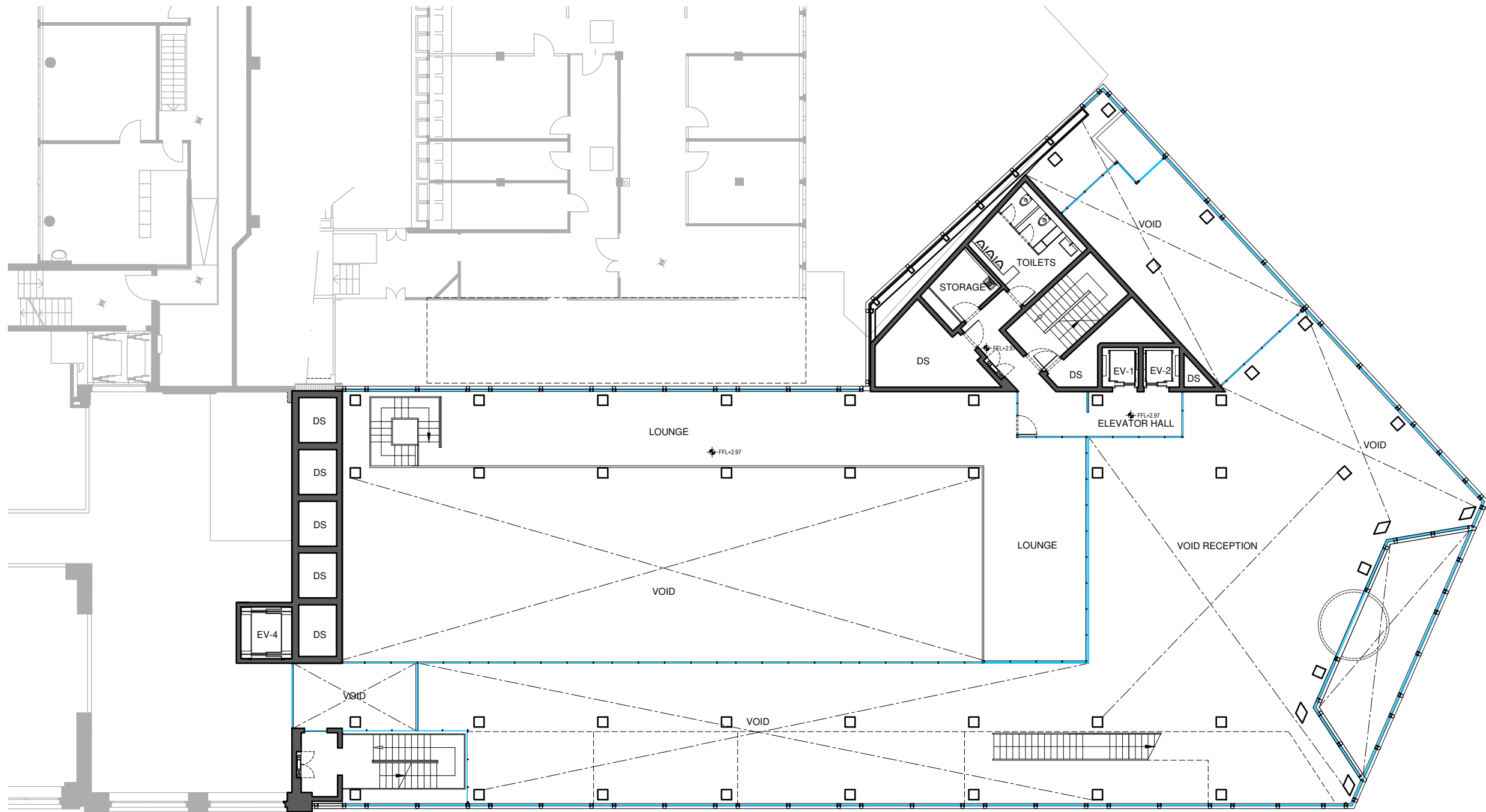


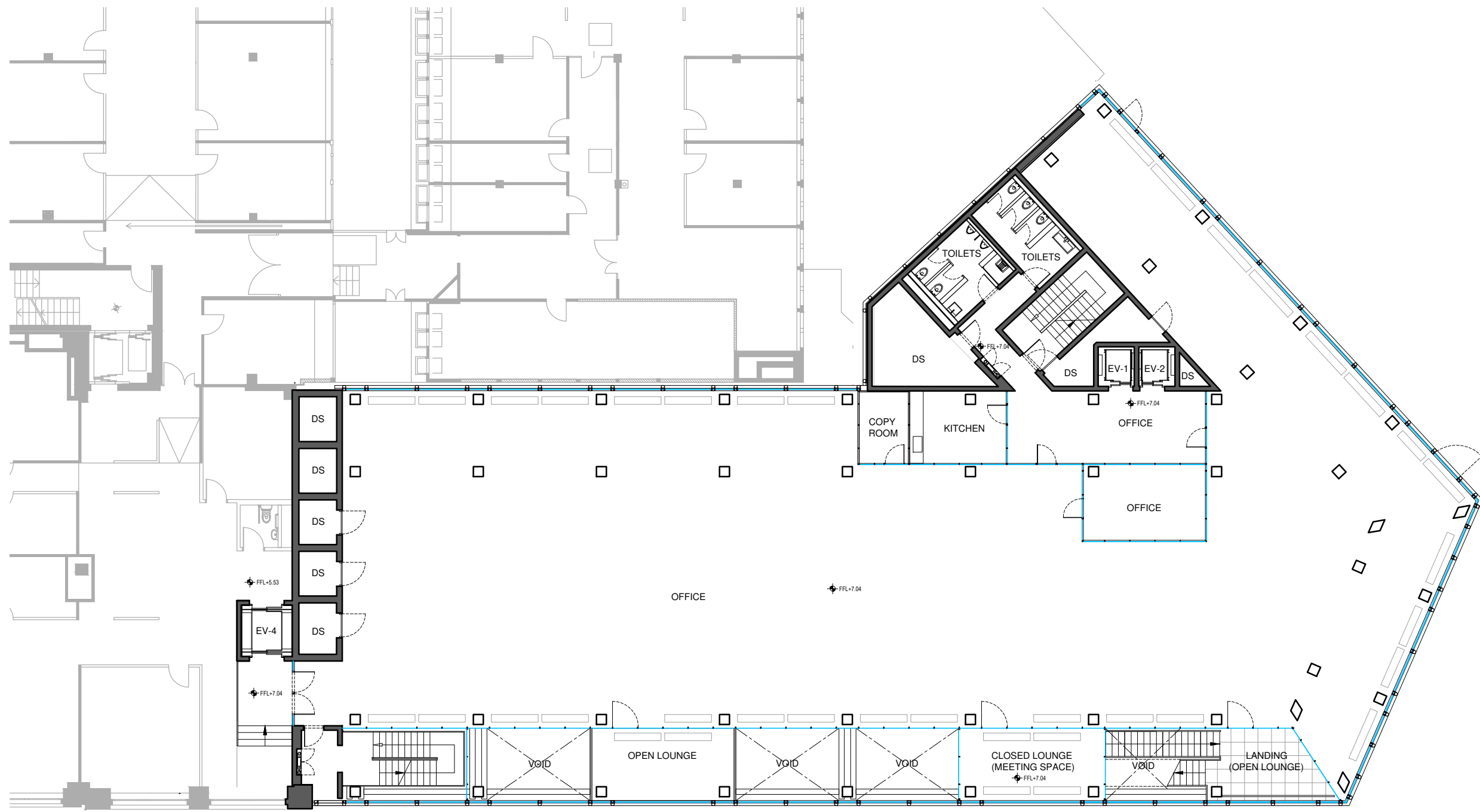
ZUR01
LOCATION PLAN
S=1/10000
04/07/2013 SBAE



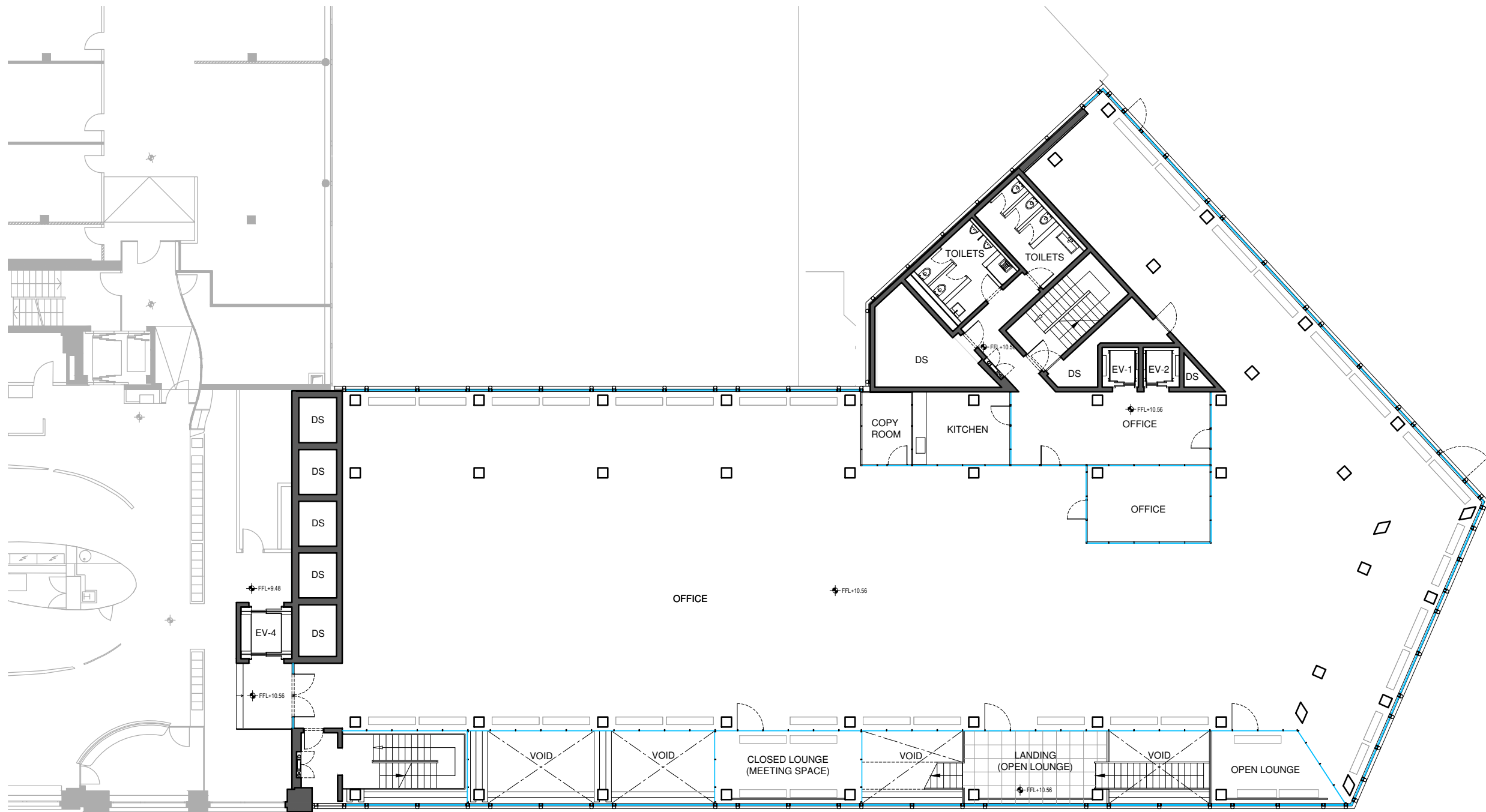


ZUR01
GF PLAN - W15
S=1/200
 04/07/2013 SBAE

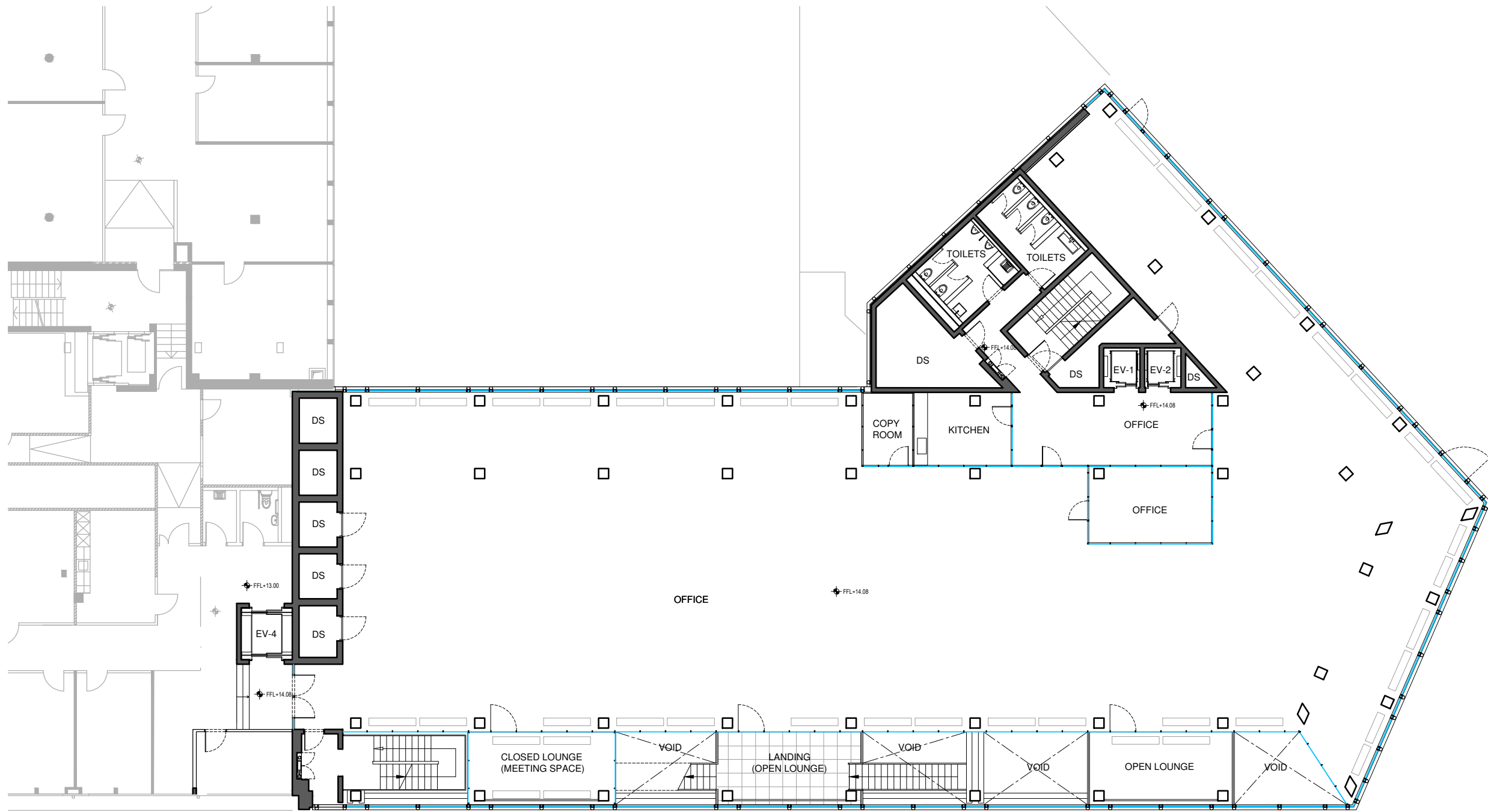




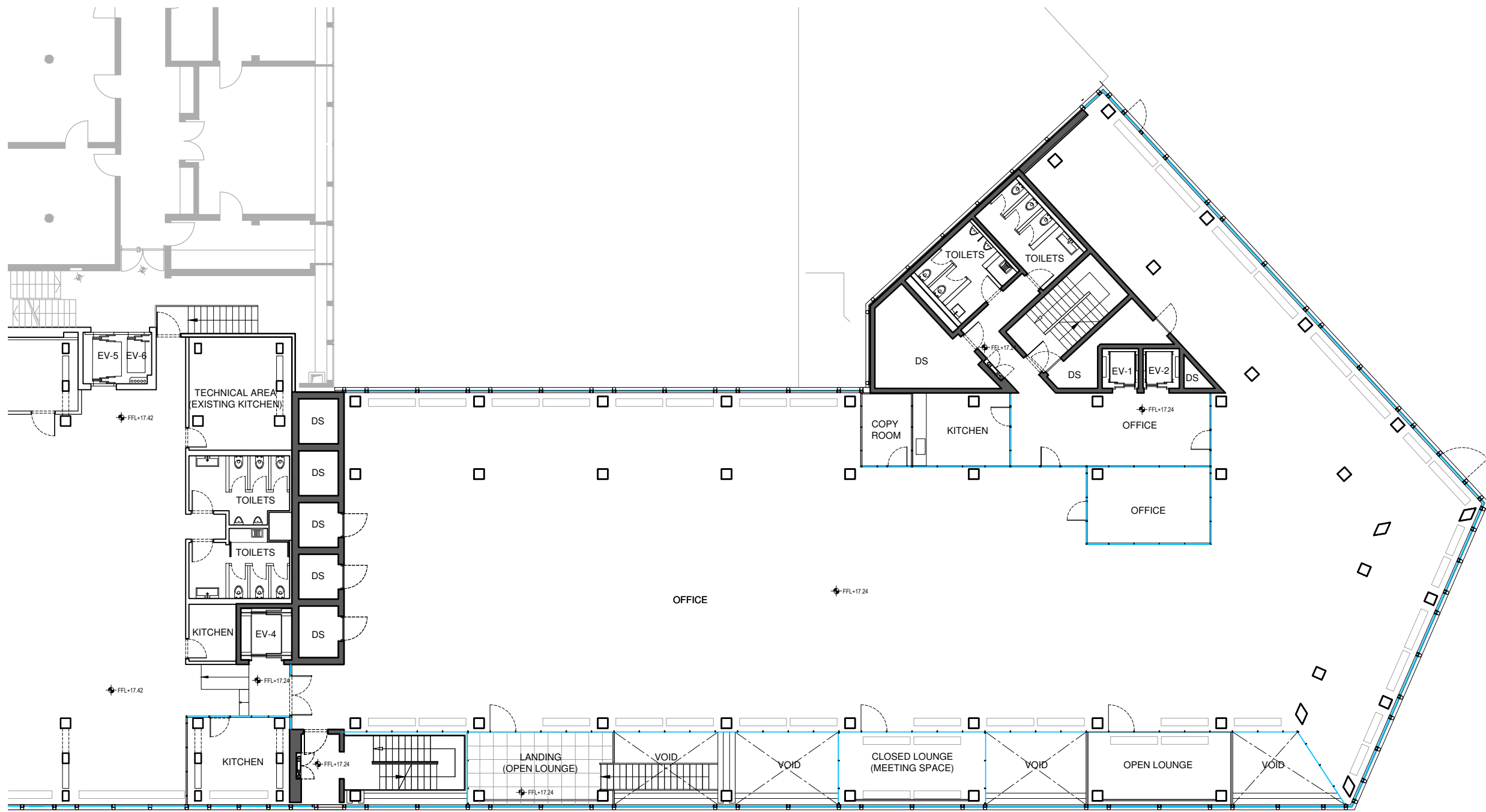
ZUR01
1F PLAN - W15
S=1/200
 04/07/2013 SBAE



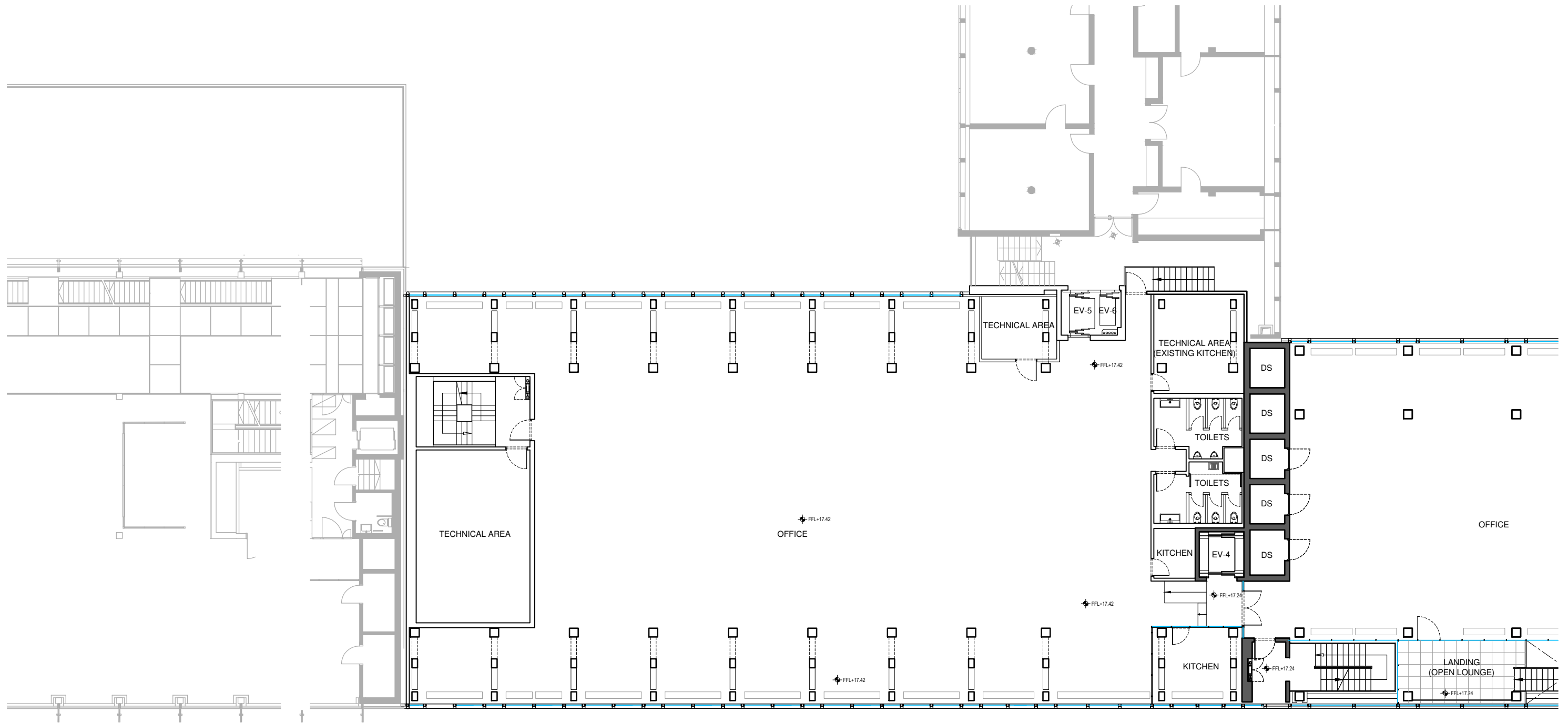
ZUR01
2F PLAN - W15
S=1/200
 04/07/2013 SBAE



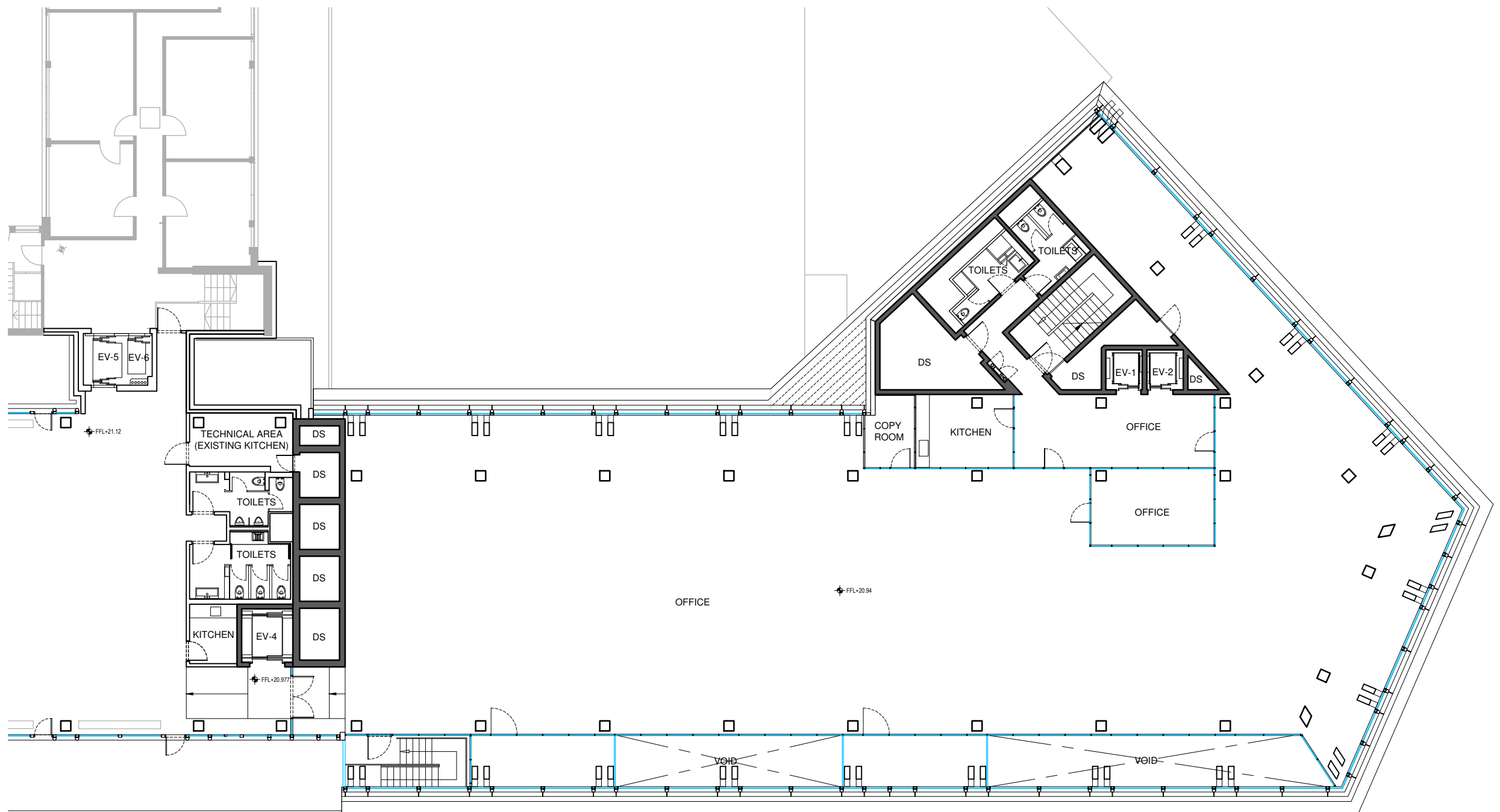
ZUR01
3F PLAN - W15
S=1/200
 04/07/2013 SBAE



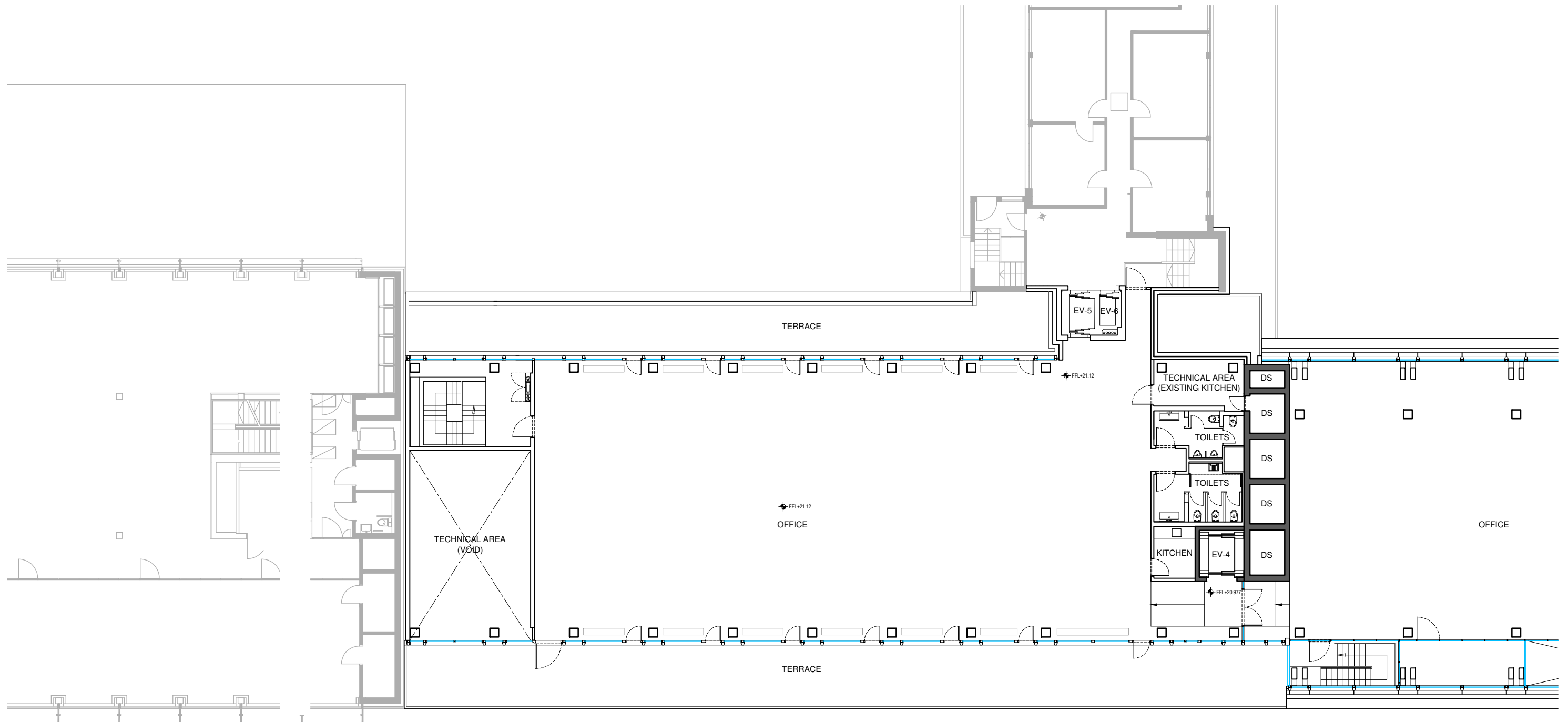
ZUR01
 4F PLAN - W15
 S=1/200
 04/07/2013 SBAE



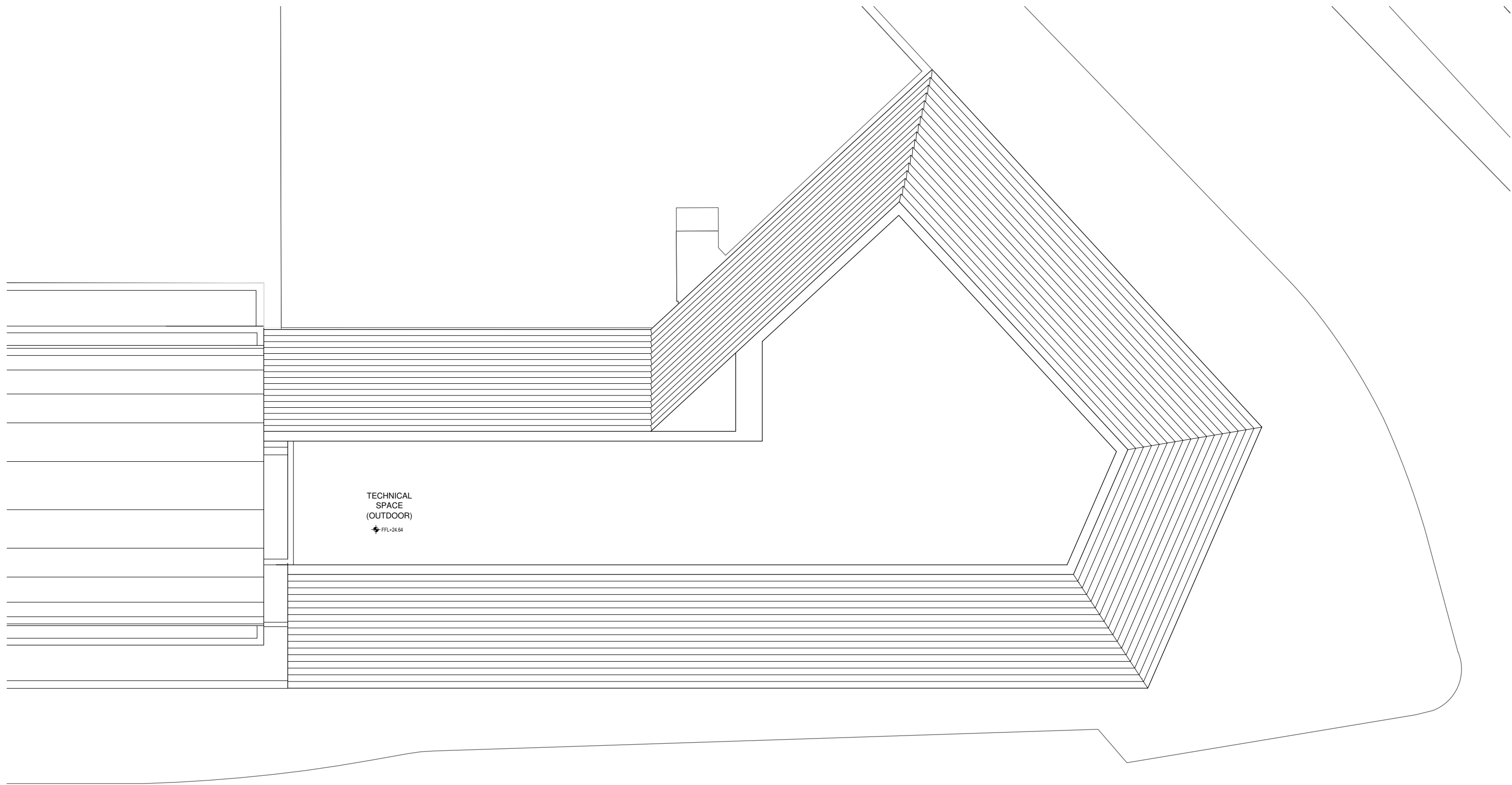
ZUR01
4F PLAN - STQ8
S=1/200
 04/07/2013 SBAE



ZUR01
ATTIC FLOOR PLAN - W15
S=1/200
 04/07/2013 SBAE



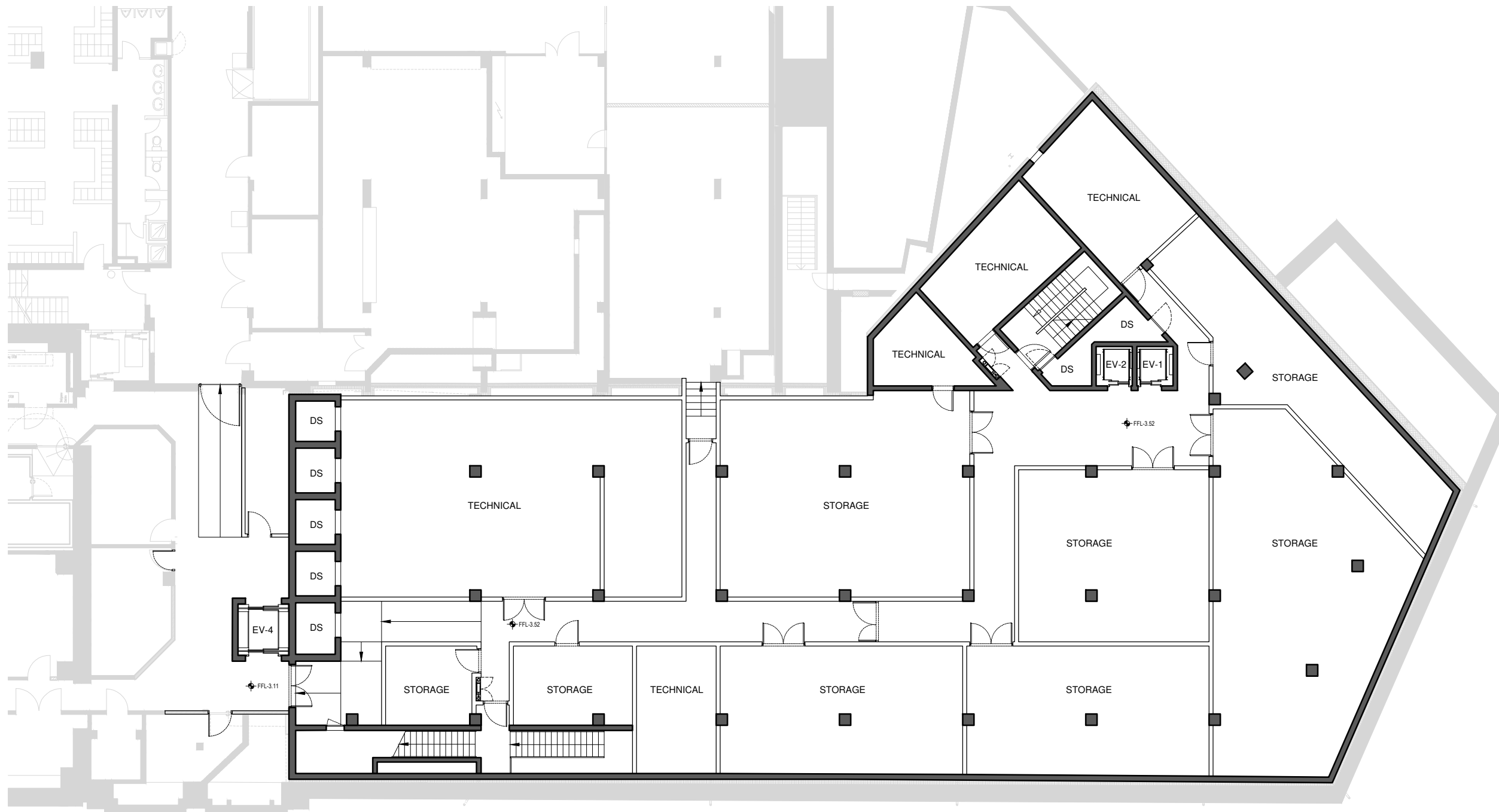
ZUR01
ATTIC FLOOR PLAN - STQ8
S=1/200
 04/07/2013 SBAE



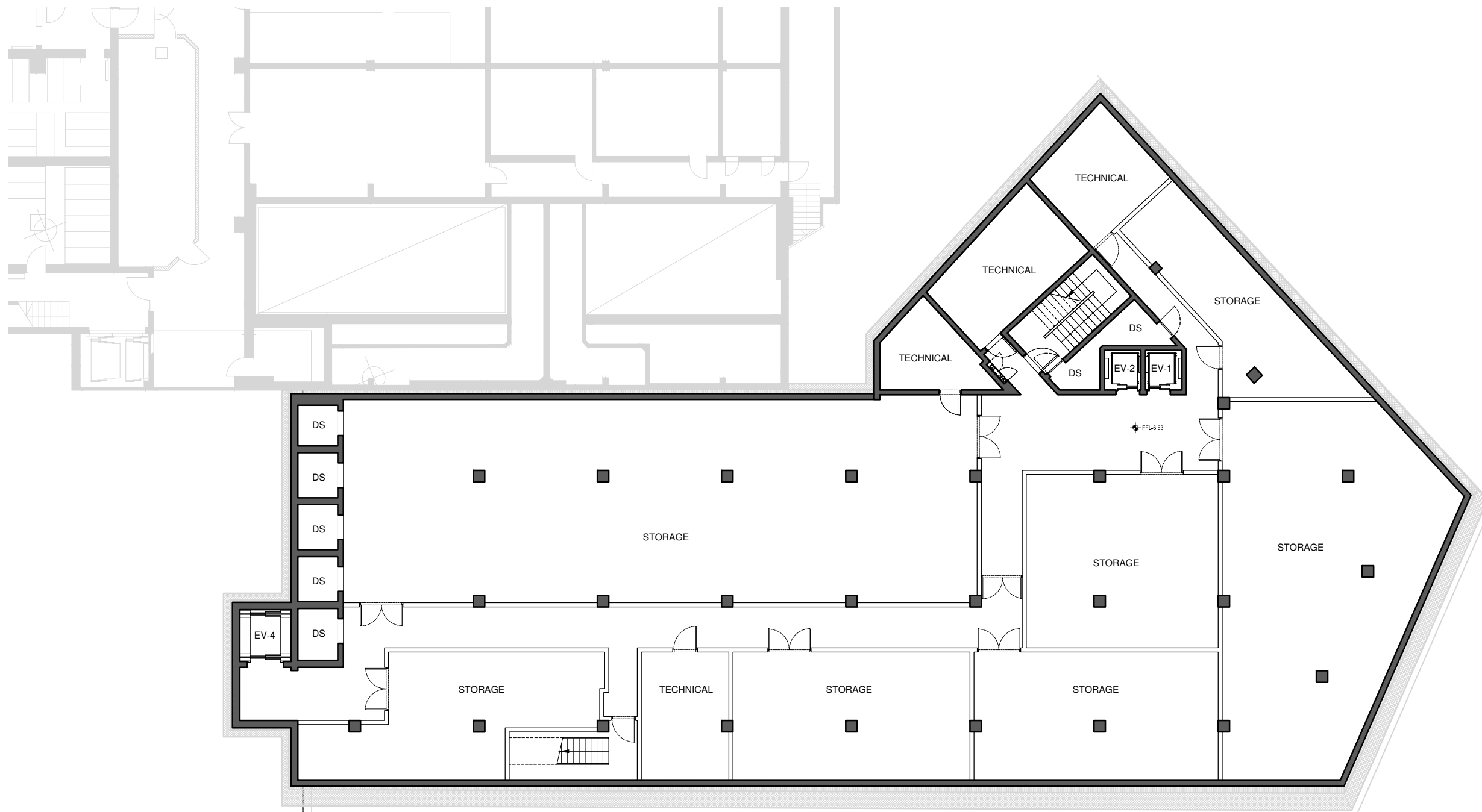
ZUR01
ROOF PLAN - W15
S=1/200
04/07/2013 SBAE



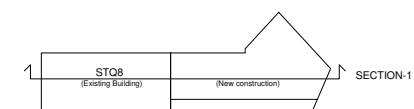
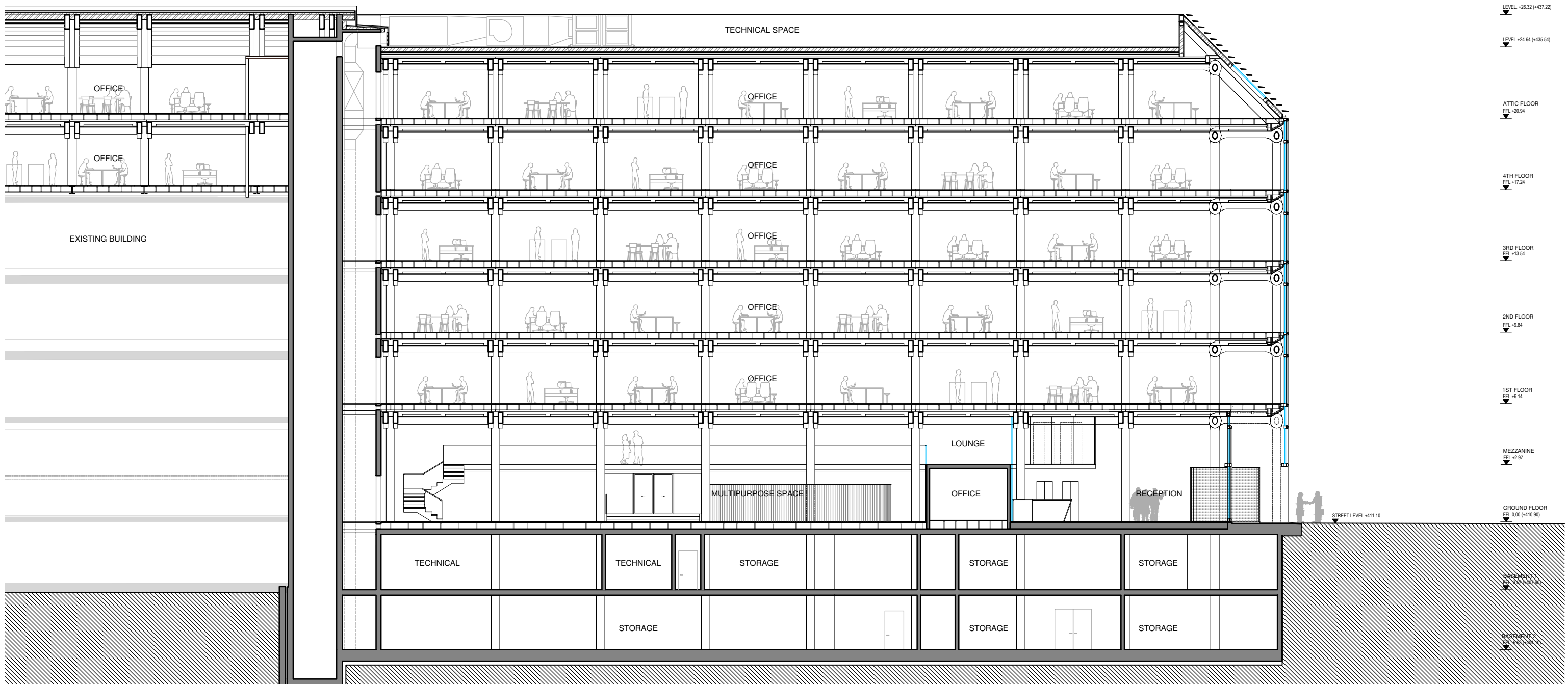
ZUR01
ROOF PLAN - STQ8
S=1/200
04/07/2013 SBAE



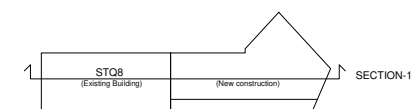
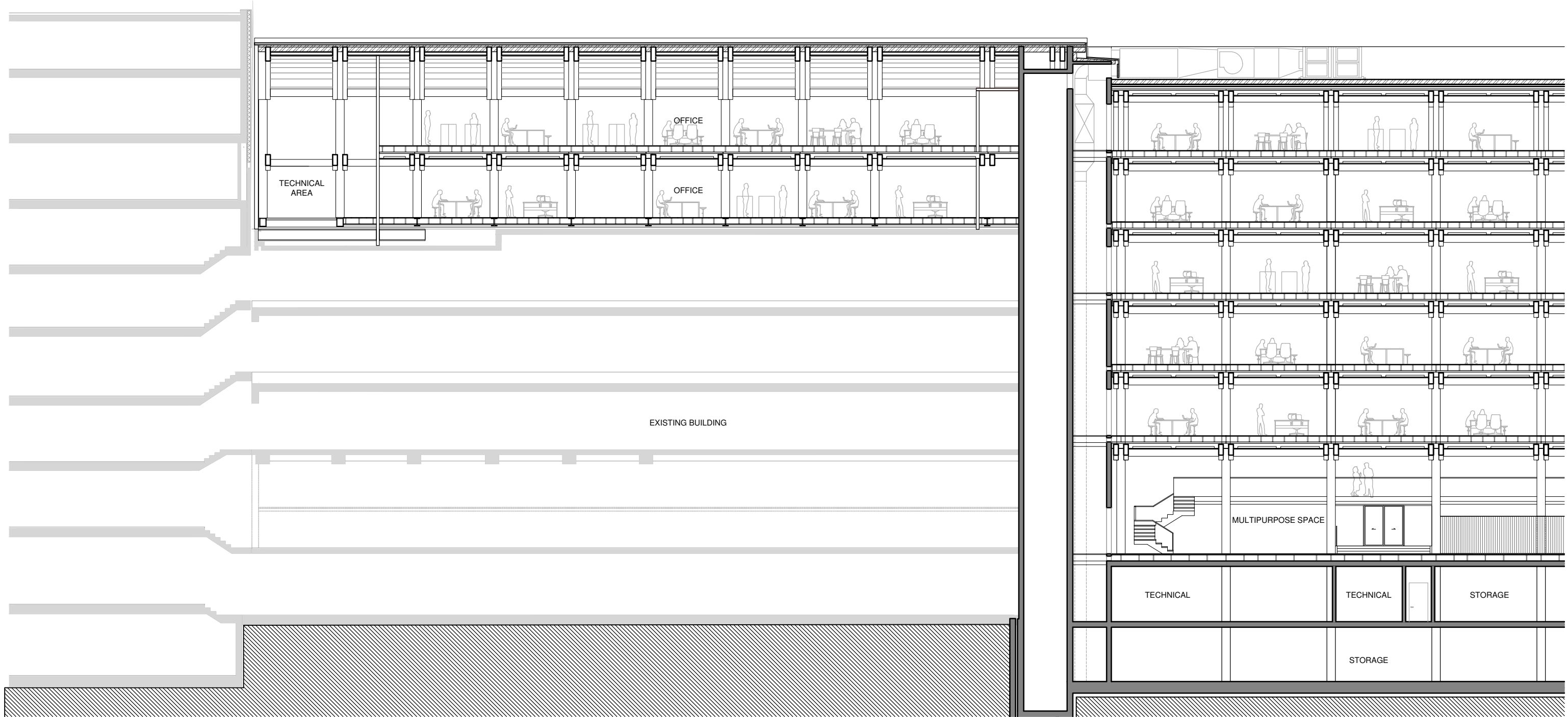
ZUR01
 -1F PLAN - W15
 S=1/200
 04/07/2013 SBAE



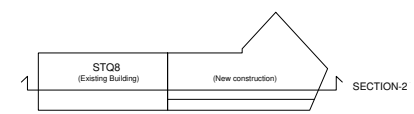
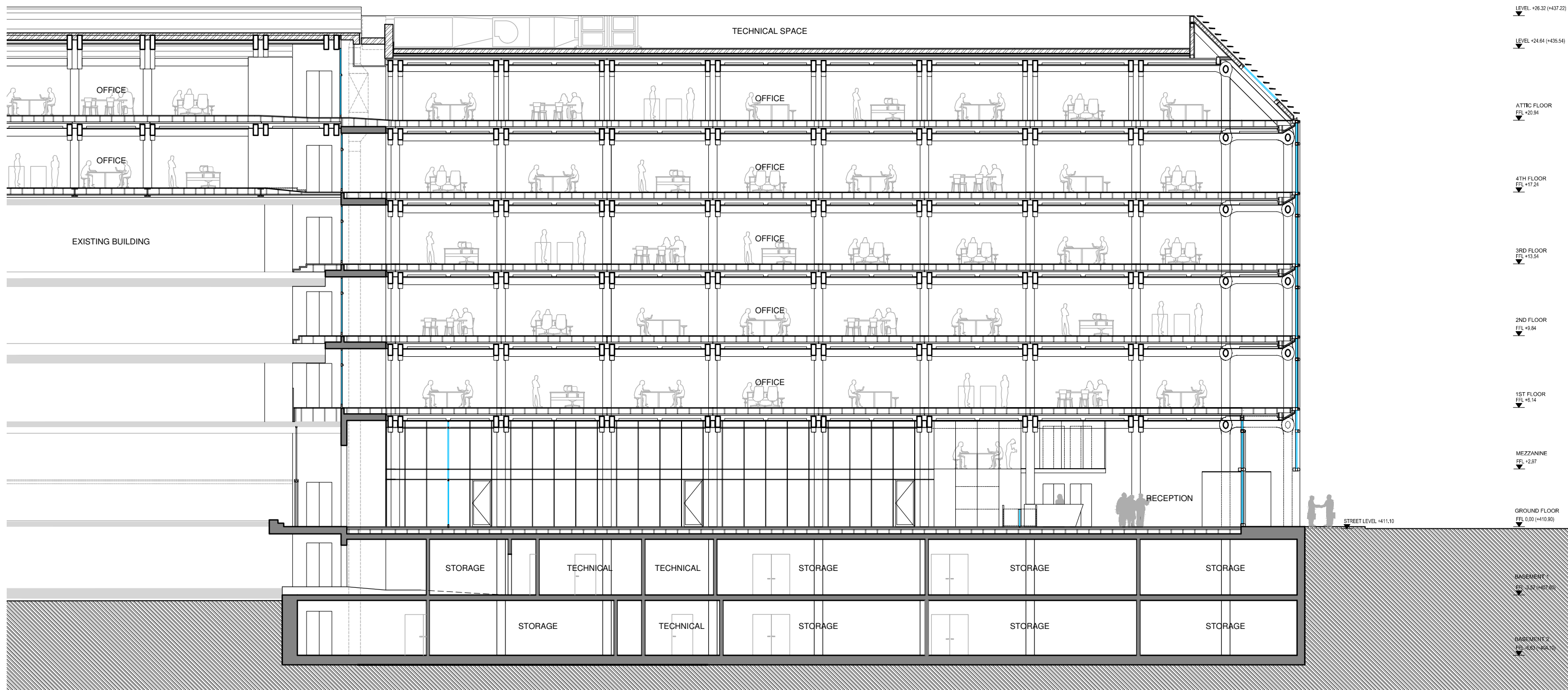
ZUR01
-2F PLAN - W15
S=1/200
 04/07/2013 SBAE



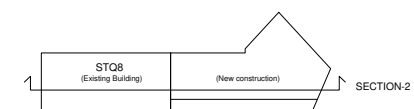
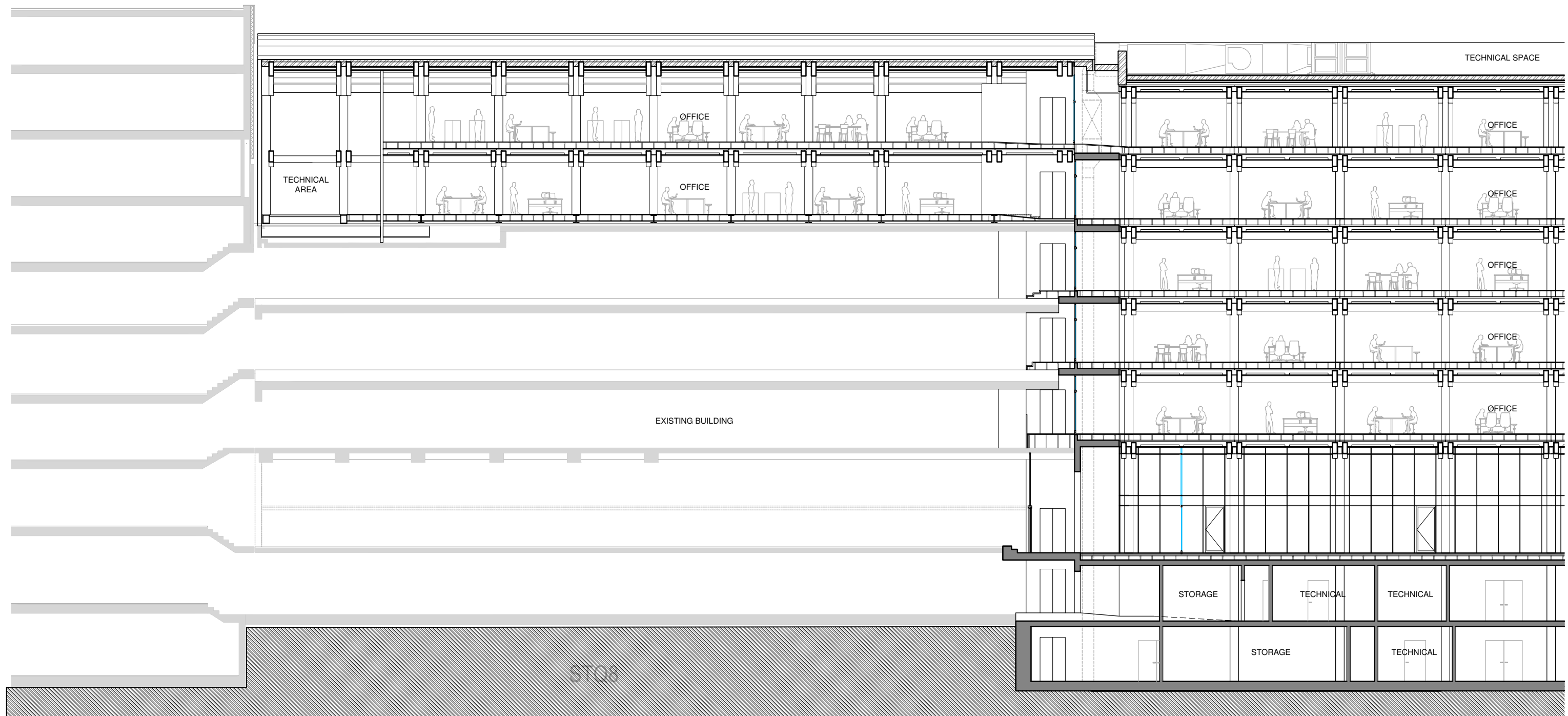
ZUR01
SECTION 1 - W15
S=1/200
 04/07/2013 SBAE



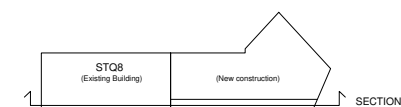
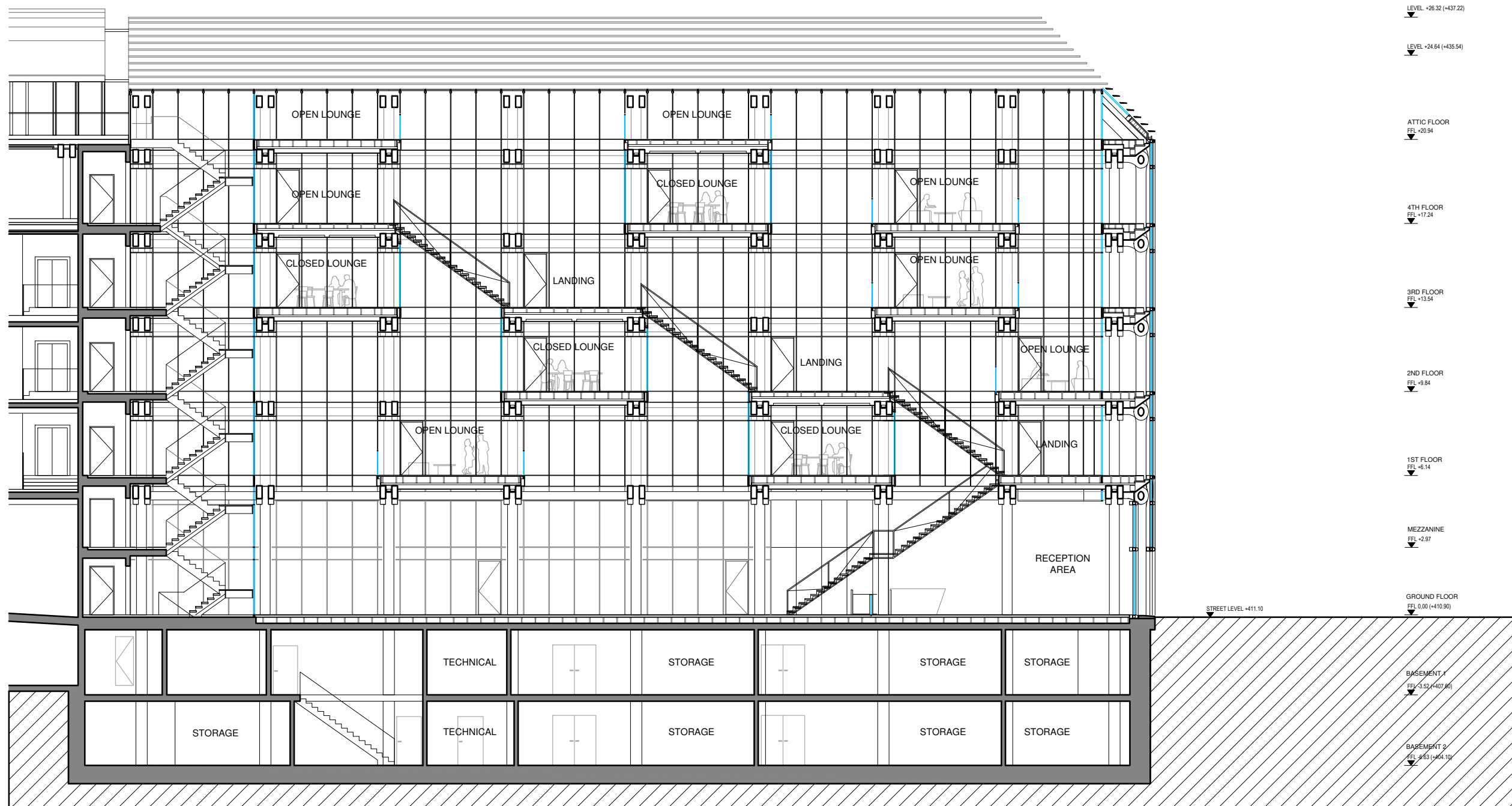
ZUR01
SECTION 1 - STQ8
S=1/200
 04/07/2013 SBAE



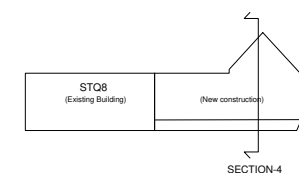
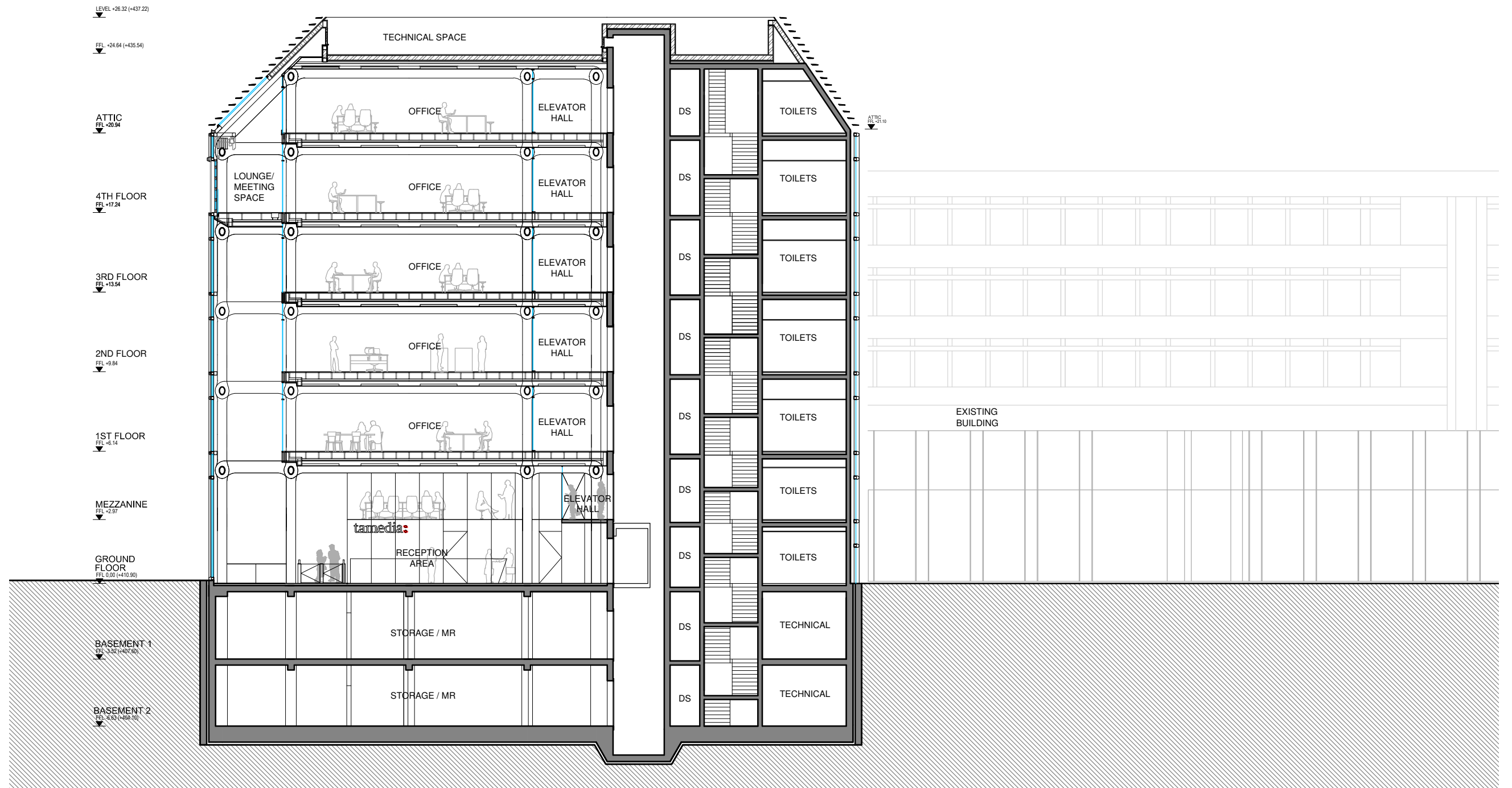
ZUR01
SECTION 2 - W15
S=1/200
 04/07/2013 SBAE



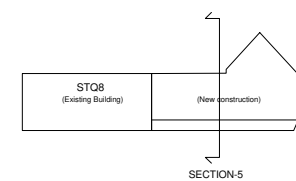
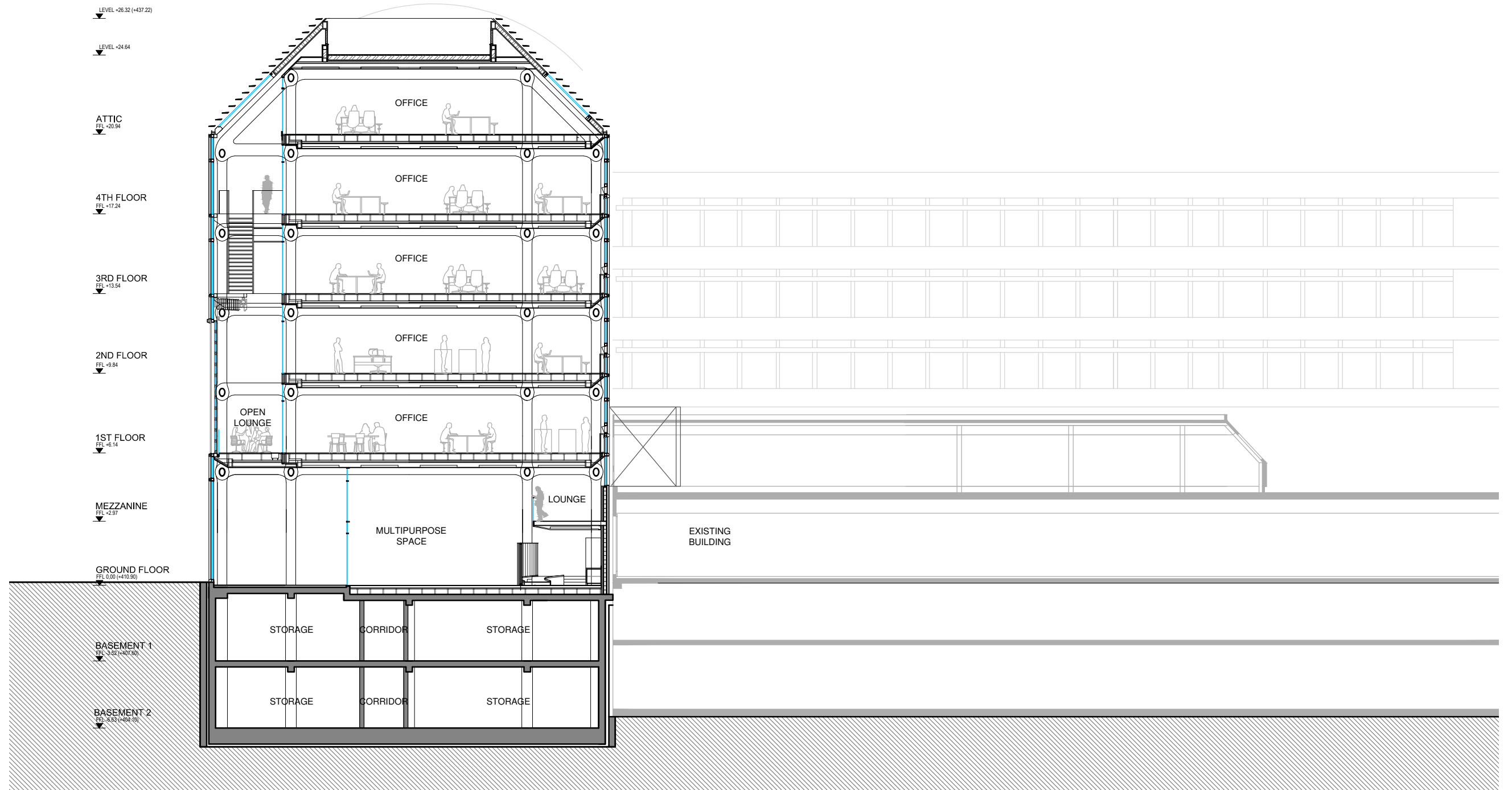
ZUR01
SECTION 2 - STQ8
S=1/200
 04/07/2013 SBAE



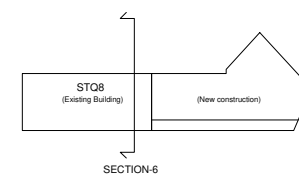
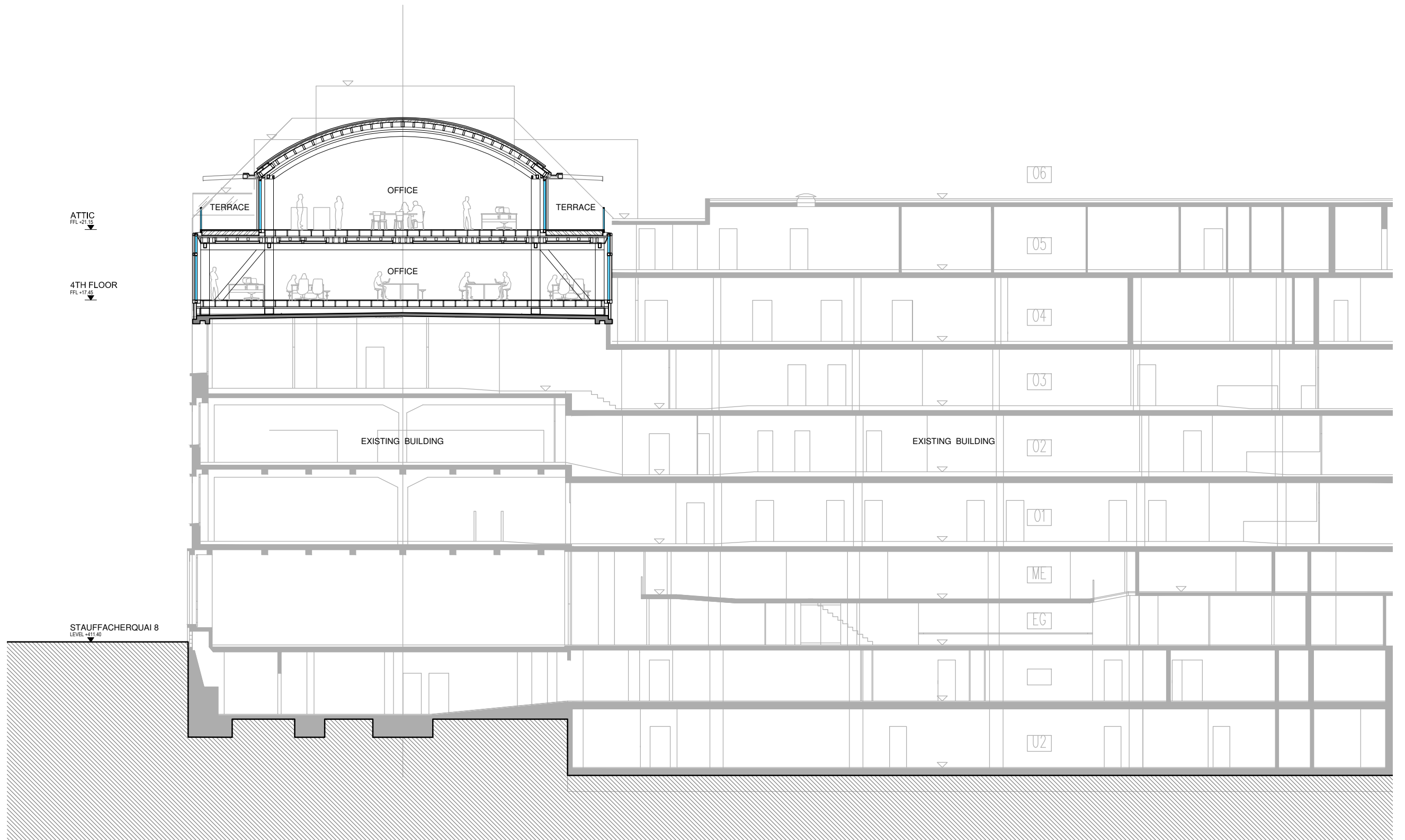
ZUR01
SECTION 3
S=1/200
 04/07/2013 SBAE



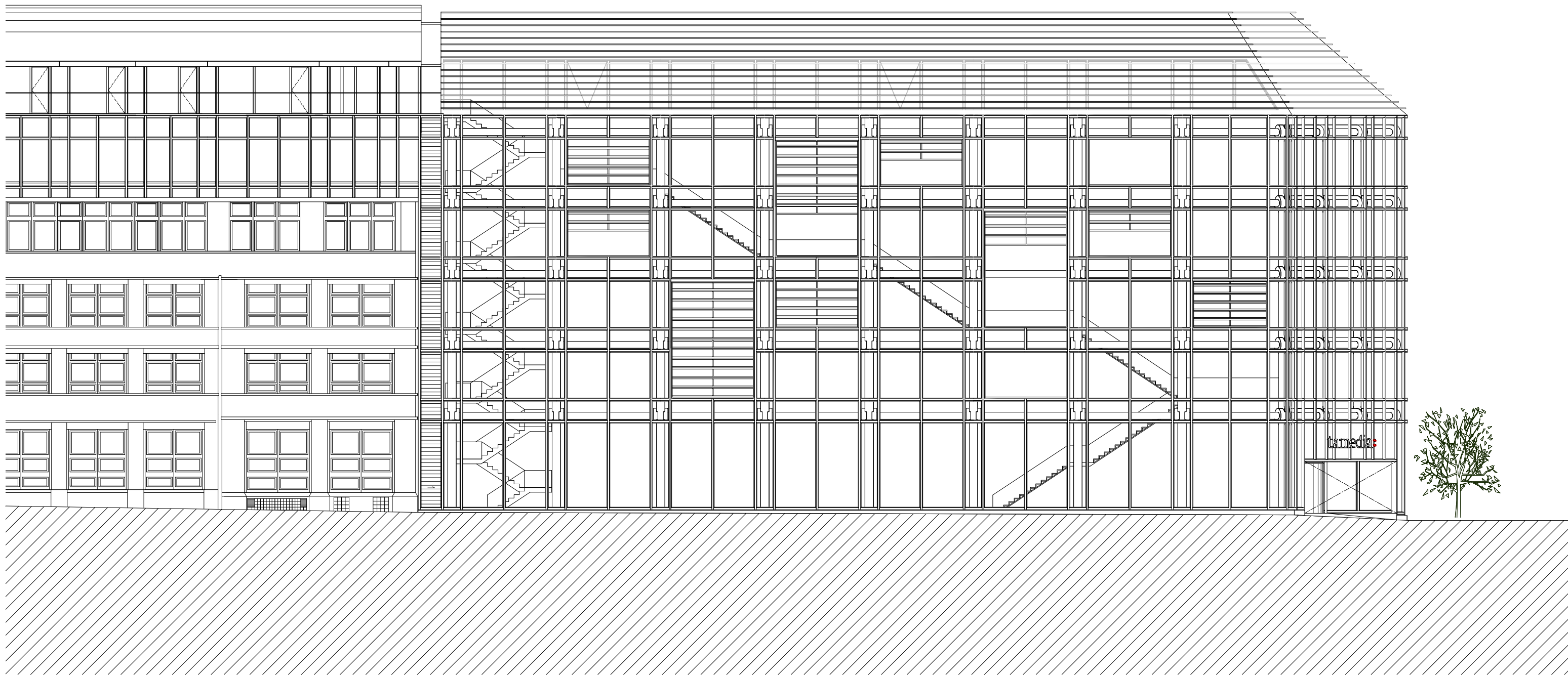
ZUR01
SECTION 4
S=1/200
04/07/2013 SBAE



ZUR01
SECTION 5
S=1/200
 04/07/2013 SBAE

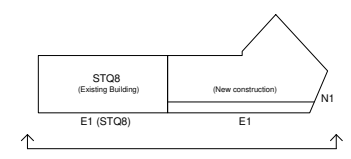


ZUR01
 SECTION 6
 S=1/200
 04/07/2013 SBAE

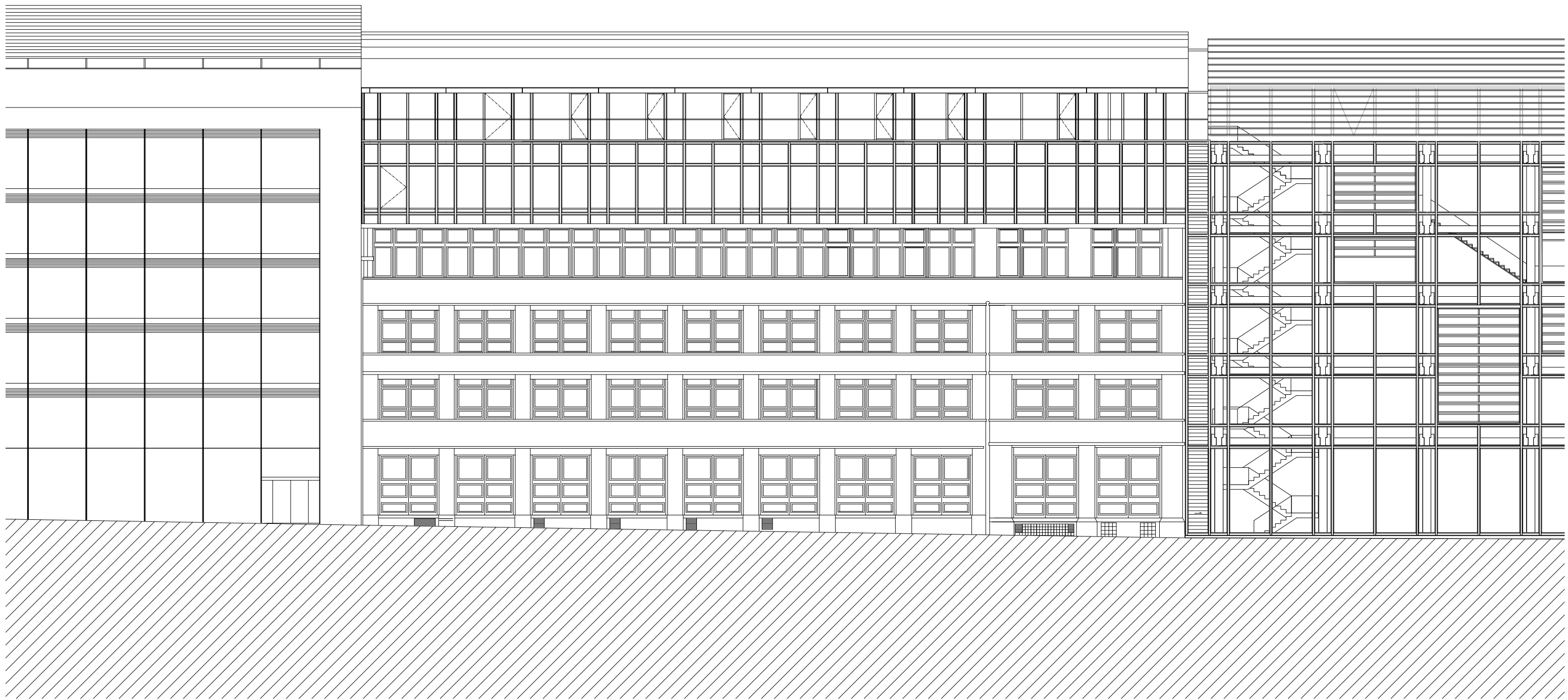


E1-STQ8

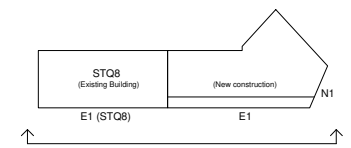
E1



ZUR01
 EAST ELEVATION - W15
 S=1/200
 04/07/2013 SBAE



E1-STQ8

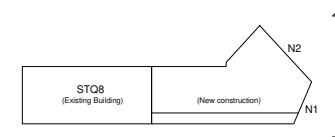


ZUR01
 EAST ELEVATION - STQ8
 S=1/200
 04/07/2013 SBAE

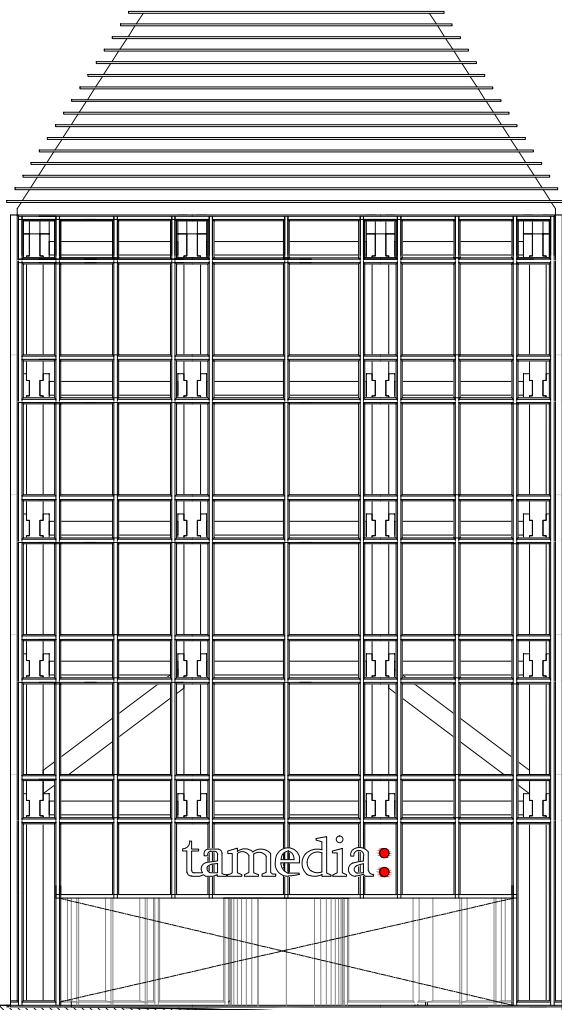


N1

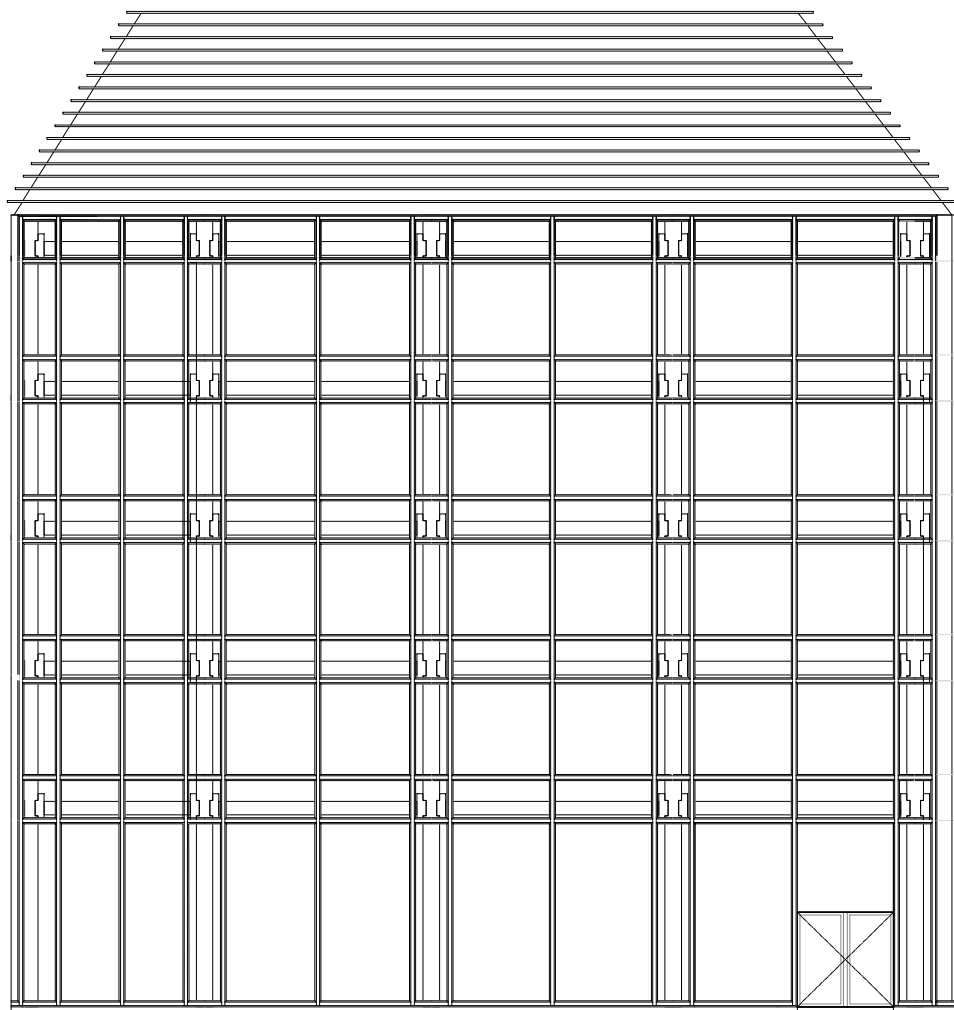
N2



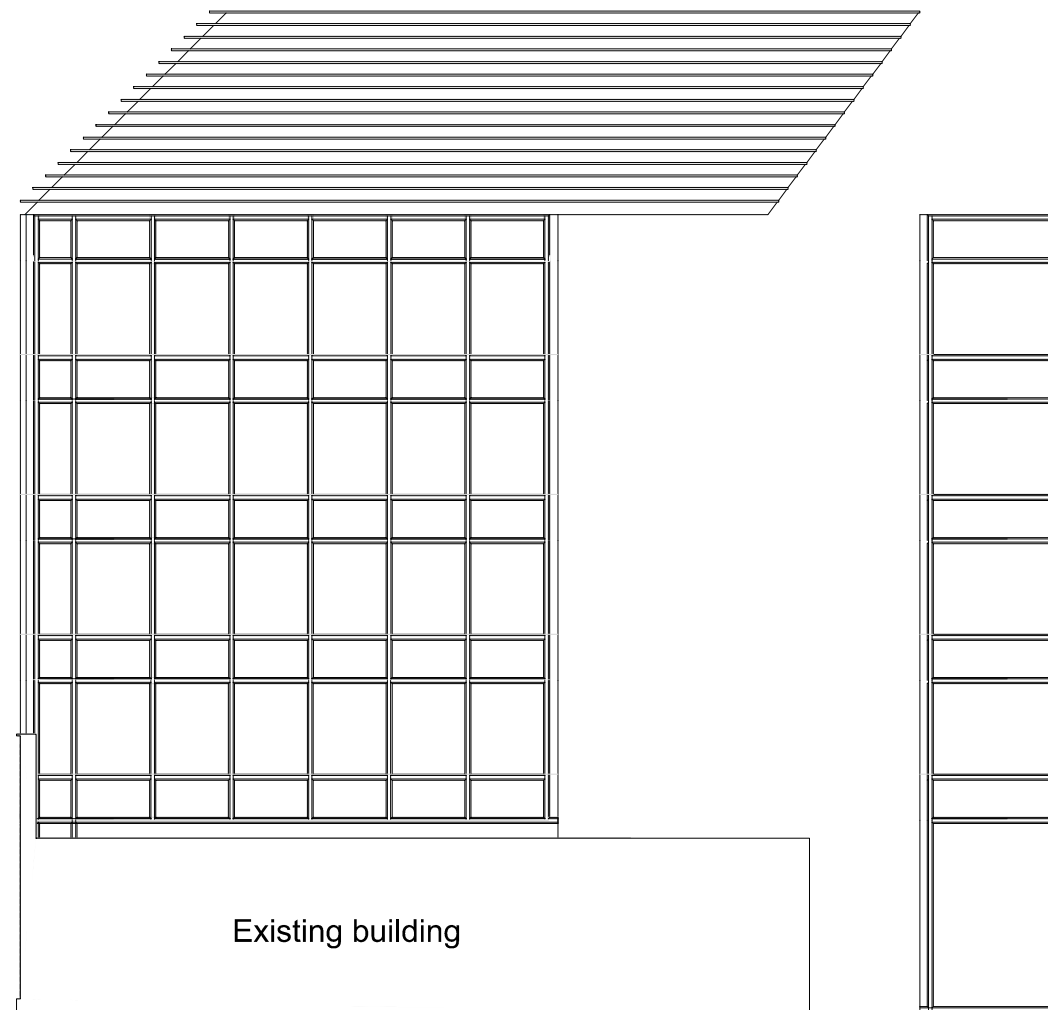
ZUR01
NORTH ELEVATION
S=1/200
04/07/2013 SBAE



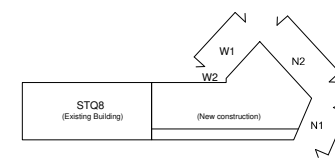
N1



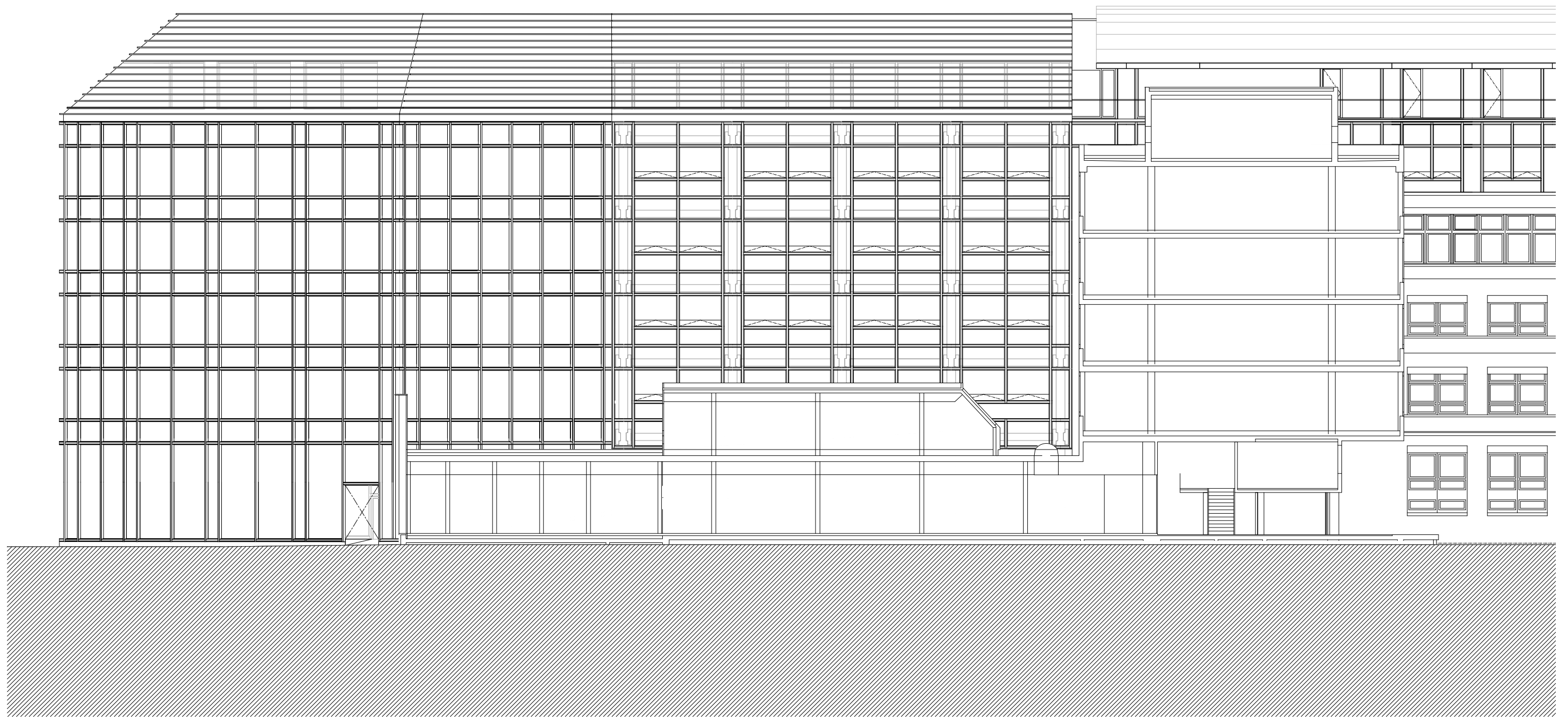
N2



W1



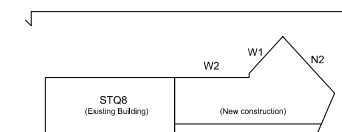
ZUR01
NORTH WEST ELEVATION
S=1/200
 04/07/2013 SBAE



N2

W1

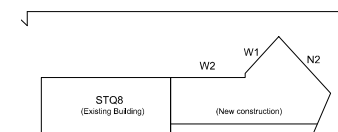
W2



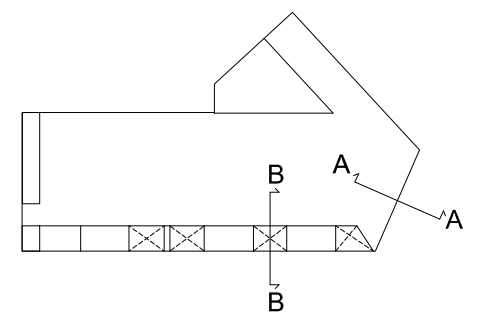
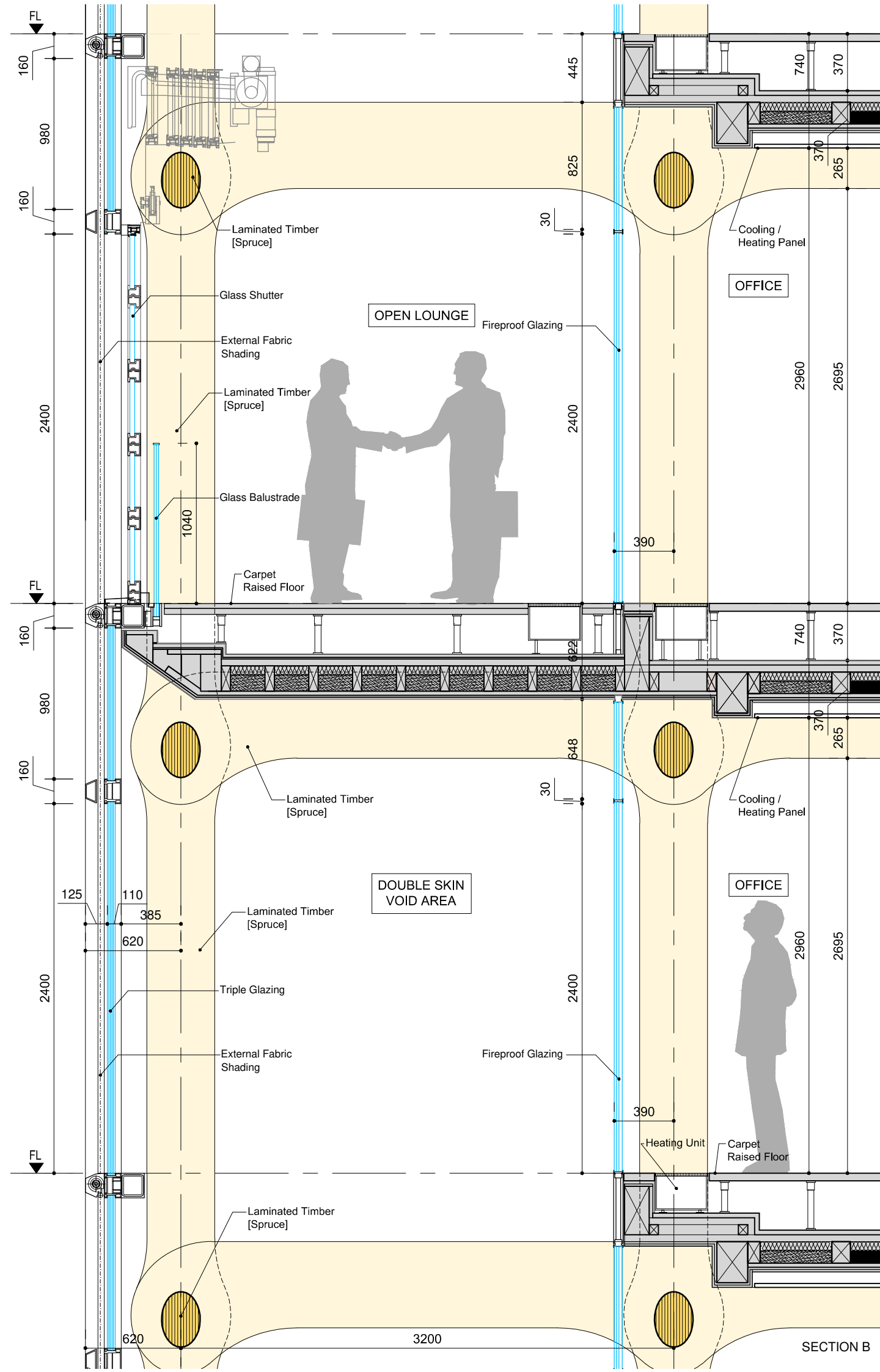
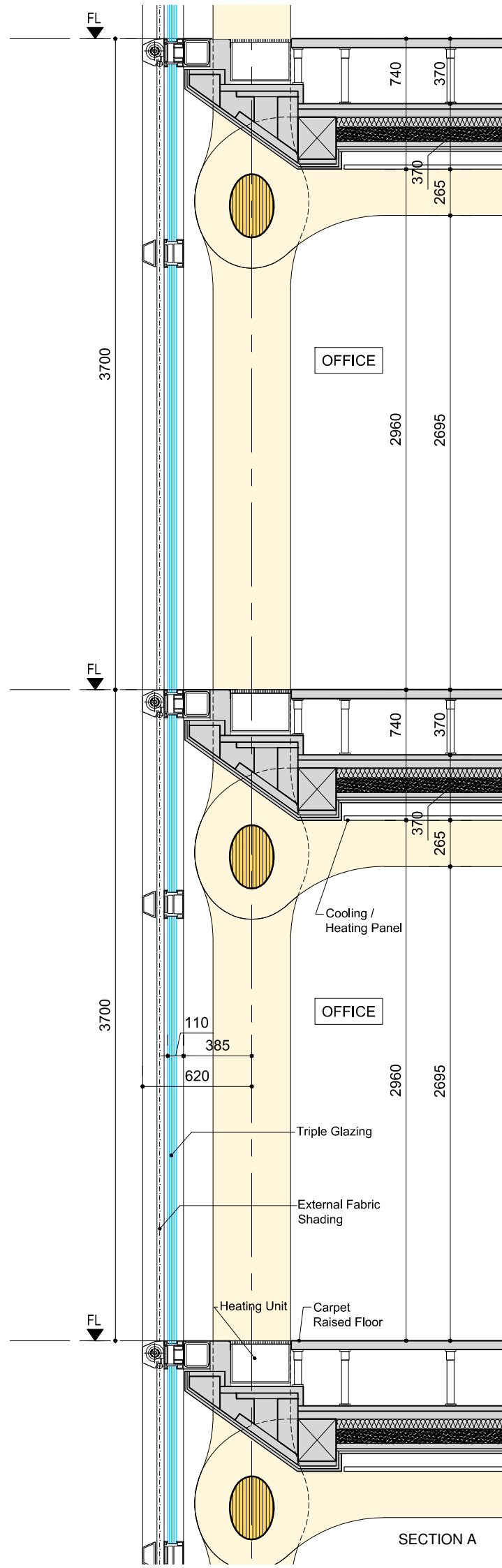
ZUR01
 WEST ELEVATION - W15
 S=1/200
 04/07/2013 SBAE



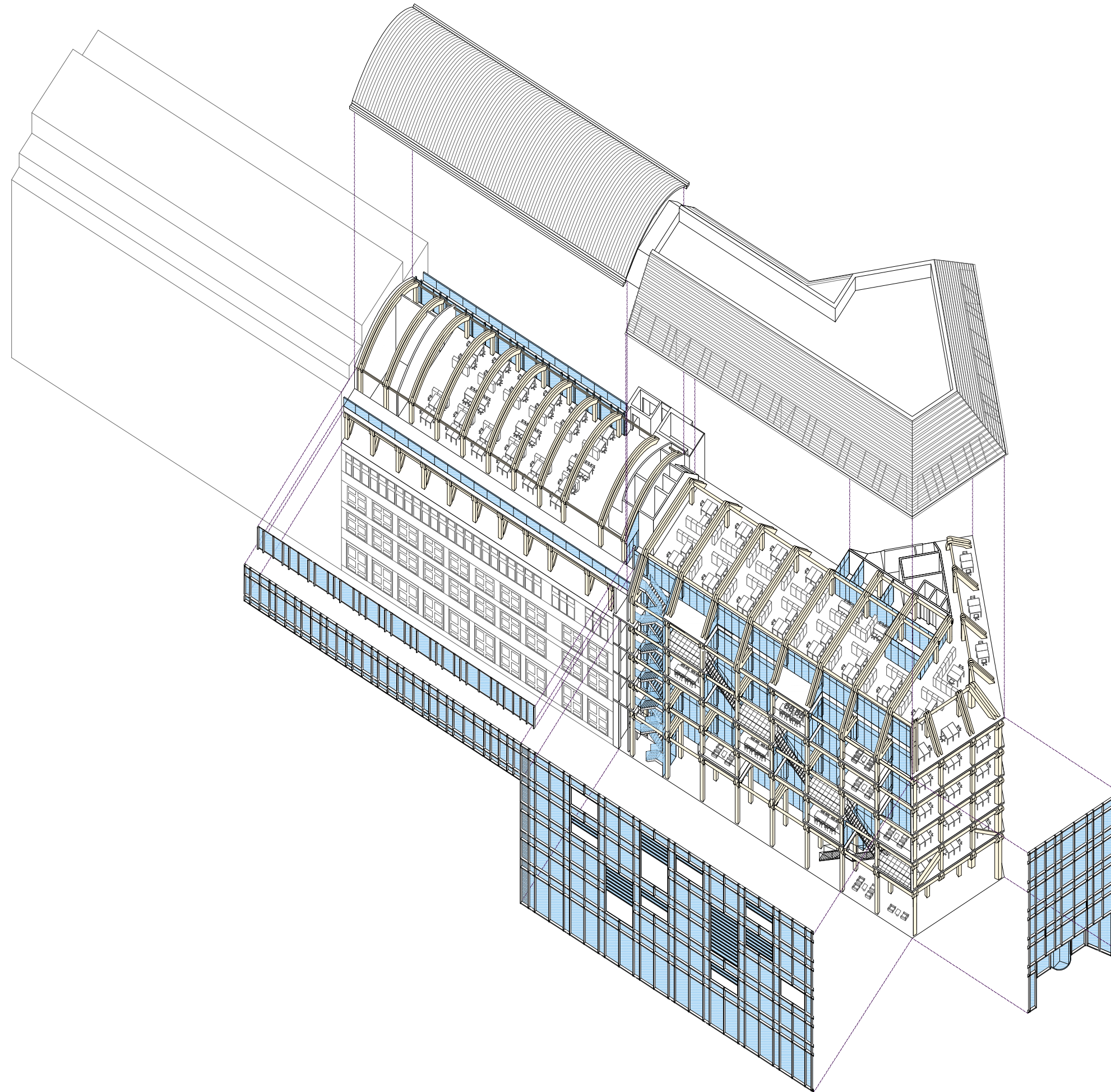
W2 (STQ8)



ZUR01
 WEST ELEVATION - STQ8
 S=1/200
 04/07/2013 SBAE



ZUR01
SECTION DETAILS
S=1/30
 04/07/2013 SBAE



ZUR01
AXONOMETRIC VIEW
04/07/2013 SBAE